

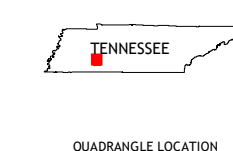
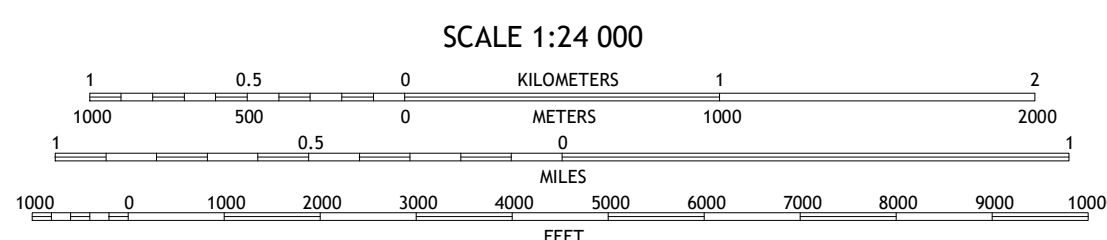



Produced by the United States Geological Survey

North American Datum of 1983 (NAD83) World Geodetic System of 1984 (WGS84) Projection and 1000-meter grid/Universal Transverse Mercator, Zone 16S

This map is not a legal document. Boundaries may be generalized for this map scale. Private lands within government reservations may not be shown. Obtain permission before entering private lands.

Imagery: NAIP, June 2016 - October 2016
Roads: U.S. Census Bureau, 2016
Names: GNS, 1980 - 2022
Hydrography: National Hydrography Dataset, 2004 - 2021
Contours: National Elevation Dataset, 2018
Boundaries: Multiple sources; see metadata file 2019 - 2021
Wetlands: FWS National Wetlands Inventory 1980 - 2008



ADJOINING QUADRANGLES table with grid numbers 1-8 and corresponding place names like Scotts Hill, Perryville, Pope, Thurman, Clifton, Hookers Bend, Olivehill, Eagle Creek.

