

Produced by the United States Geological Survey
North American Datum of 1983 (NAD83)
World Geodetic System of 1984 (WGS84) Projection and 1 000-meter grid/Universal Transverse Mercator, Zone 16S
This map is not a legal document. Boundaries may be generalized for this map scale. Private lands within government reservations may not be shown. Obtain permission before entering private lands.

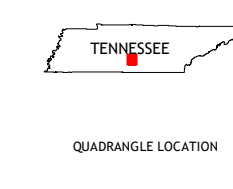
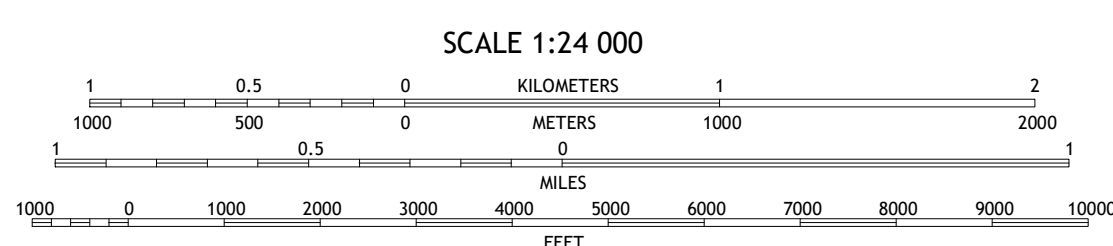



Table with 3 columns and 8 rows showing adjacent quadrangles: 1 Farmington, 2 Unionville, 3 Deason, 4 Belfast, 5 Shelbyville, 6 Petersburg, 7 Belleville, 8 Lynchburg West.

