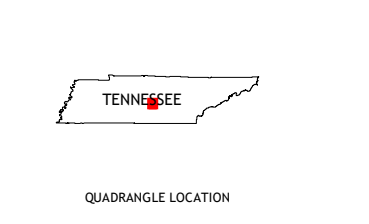
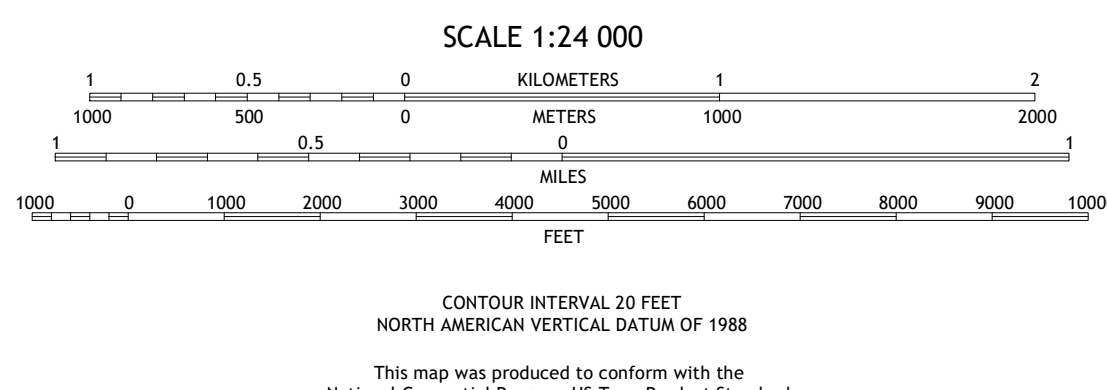
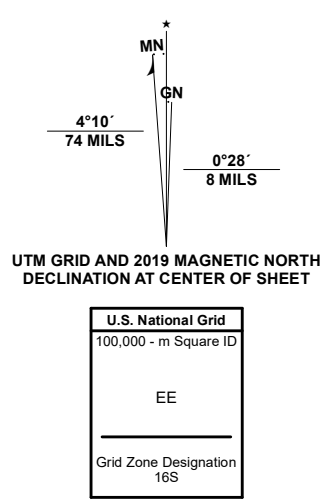


Produced by the United States Geological Survey  
North American Datum of 1983 (NAD83)  
World Geodetic System of 1984 (WGS84), Projection and  
1 000-meter grid/Universal Transverse Mercator, Zone 16S  
This map is not a legal document. Boundaries may be  
generalized for this map scale. Private lands within government  
reservations may not be shown. Obtain permission before  
entering private lands.

Imagery.....NAIP, August 2016 - October 2016  
Roads.....U.S. Census Bureau, 2016  
Names.....GNIS, 1980 - 2022  
Hydrography.....National Hydrography Dataset, 2022  
Contours.....National Elevation Dataset, 2000  
Boundaries.....Multiple sources; see metadata file 2019 - 2021  
Wetlands.....FWS National Wetlands Inventory 1980



|   |   |   |
|---|---|---|
| 1 | 2 | 3 |
| 4 | 5 | 6 |
| 7 | 8 |   |

ADJOINING QUADRANGLES

- 1 Dillon
- 2 Readyville
- 3 Woodbury
- 4 Webb's Jungle
- 5 Hollow Springs
- 6 Wartrace
- 7 Noah
- 8 Fredonia

| ROAD CLASSIFICATION |                  |
|---------------------|------------------|
|                     | Expressway       |
|                     | Secondary Hwy    |
|                     | Ramp             |
|                     | Interstate Route |
|                     | Local Connector  |
|                     | Local Road       |
|                     | 4WD              |
|                     | US Route         |
|                     | State Route      |

