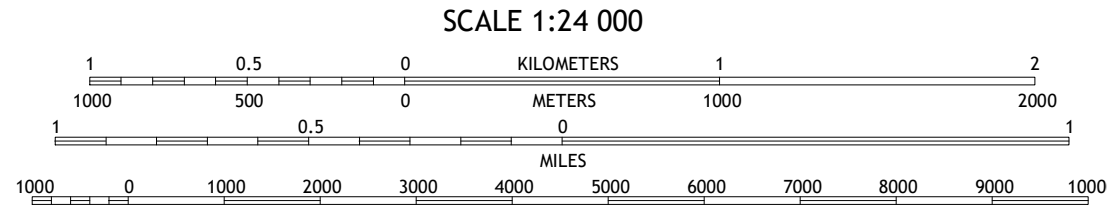
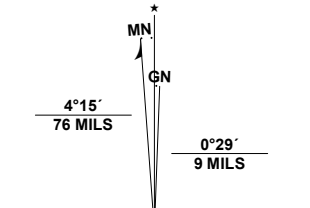




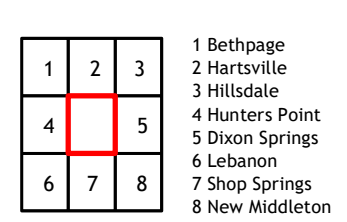
Produced by the United States Geological Survey

North American Datum of 1983 (NAD83)
World Geodetic System of 1984 (WGS84) Projection and
1000-meter grid/Universal Transverse Mercator, Zone 16S
This map is not a legal document. Boundaries may be
generalized for this map scale. Private lands within government
reservations may not be shown. Obtain permission before
entering private lands.

Imagery:.....NAIP, June 2016 - October 2016
Roads:.....U.S. Census Bureau, 2016 - 2019
Names:.....GNIS, 1980 - 2022
Hydrography:.....National Hydrography Dataset, 2005 - 2018
Contours:.....National Elevation Dataset, 2019
Boundaries:.....Multiple sources; see metadata file 2019 - 2021
Wetlands:.....FWS National Wetlands Inventory 1980 - 1981



QUADRANGLE LOCATION



ROAD CLASSIFICATION	
Expressway	Local Connector
Secondary Hwy	Local Road
Ramp	4WD
Interstate Route	US Route
	State Route

BELLWOOD, TN
2022



NSN 7564-30-500-9
INGA REF NO. U.S. G.S. 4-K-3224