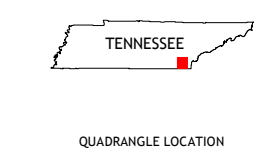





Produced by the United States Geological Survey
North American Datum of 1983 (NAD83)
World Geodetic System of 1984 (WGS84). Projection and 1 000-meter grid-Universal Transverse Mercator, Zone 16S
This map is not a legal document. Boundaries may be generalized for this map scale. Private lands within government reservations may not be shown. Obtain permission before entering private lands.

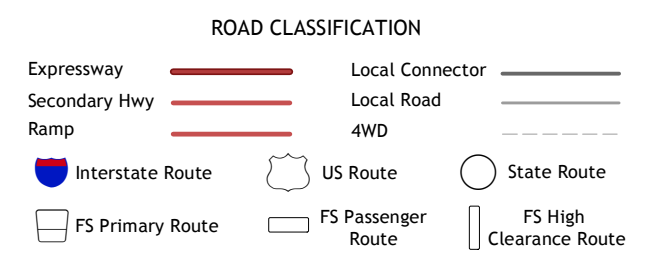


QUADRANGLE LOCATION

1	2	3
4	5	6
7	8	9

ADJOINING QUADRANGLES

- 1 Charleston
- 2 Calhoun
- 3 Etowah
- 4 East Cleveland
- 5 Spauld Dome
- 6 Felker
- 7 Parkville
- 8 Caney Creek



Check with local Forest Service unit for current travel conditions and restrictions.

BENTON, TN
2019

