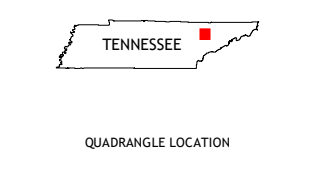
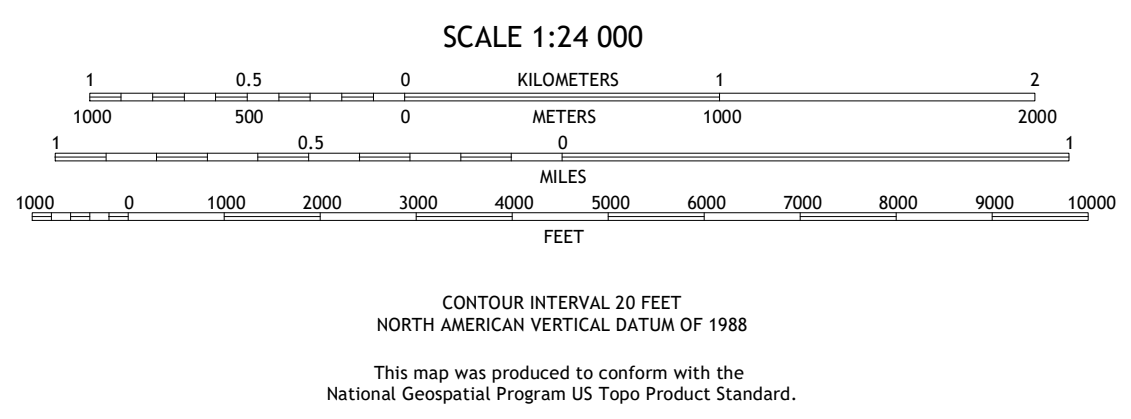
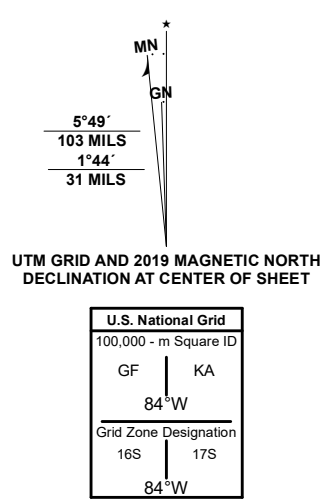


Produced by the United States Geological Survey
North American Datum of 1983 (NAD83)
World Geodetic System of 1984 (WGS84). Projection and
1 000 meter grid: Universal Transverse Mercator, Zone 16S17S
This map is not a legal document. Boundaries may be
generalized for this map scale. Private lands within government
reservations may not be shown. Obtain permission before
entering private lands.

Imagery:.....NAIP, April 2016 - October 2016
Roads:.....U.S. Census Bureau, 2016
Names:.....GNIS, 1980 - 2022
Hydrography:.....National Hydrography Dataset, 2021
Contours:.....National Elevation Dataset, 2017
Boundaries:.....Multiple sources; see metadata file 2019 - 2021
Wetlands:.....FWS National Wetlands Inventory 1981 - 1984



1	2	3
4	5	6
7	8	

ADJOINING QUADRANGLES

- 1 Demery
- 2 White Hollow
- 3 Maynardville
- 4 Norris
- 5 Graveston
- 6 Powell
- 7 Fountain City
- 8 John Sevier

