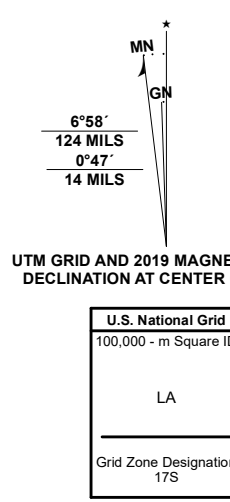
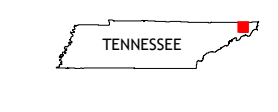


Produced by the United States Geological Survey
North American Datum of 1983 (NAD83)
World Geodetic System of 1984 (WGS84). Projection and 1 000-meter grid/Universal Transverse Mercator, Zone 17S
This map is not a legal document. Boundaries may be generalized for this map scale. Private lands within government reservations may not be shown. Obtain permission before entering private lands.
Imagery: N.A.I.P., April 2016 - October 2016
Roads: U.S. Census Bureau, 2016
Roads within US Forest Service Lands: with limited Forest Service updates, Not Available
Names: National Hydrography Dataset, 2002 - 2021
Contours: National Elevation Dataset, 2017
Boundaries: Multiple sources; see metadata file 2017 - 2021
Wetlands: FWS National Wetlands Inventory 1983 - 2001



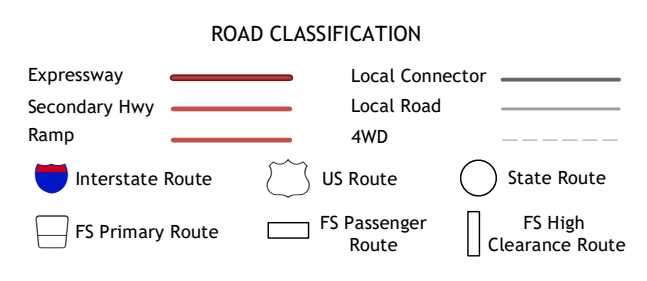
CONTOUR INTERVAL 20 FEET
NORTH AMERICAN VERTICAL DATUM OF 1988
This map was produced to conform with the National Geospatial Program US Topo Product Standard.



ADJOINING QUADRANGLES

1	2	3
4	5	6
7	8	

1 Indian Springs
2 Blountville
3 Bristol
4 Boone Dam
5 Keenburgh
6 Jonesborough
7 Johnson City
8 Elizabethton



BLUFF CITY, TN
2022

