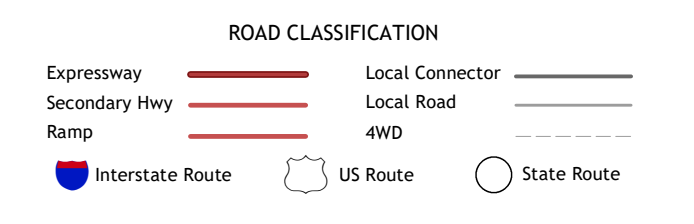
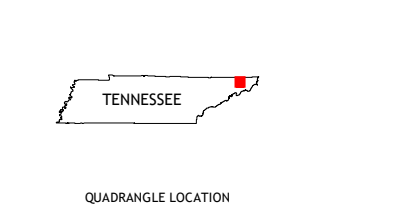
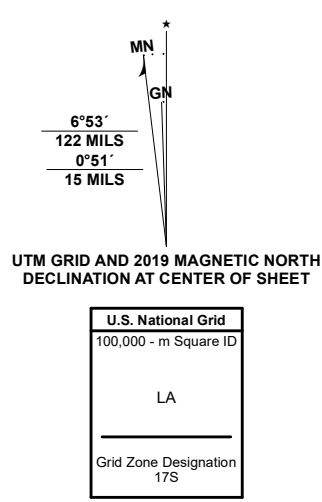


Produced by the United States Geological Survey
North American Datum of 1983 (NAD83)
World Geodetic System of 1984 (WGS84). Projection and 1 000-meter grid/Universal Transverse Mercator, Zone 17S
This map is not a legal document. Boundaries may be generalized for this map scale. Private lands within government reservations may not be shown. Obtain permission before entering private lands.
Imagery:.....NAIP, April 2016 - October 2016
Roads:.....U.S. Census Bureau, 2016
Names:.....GNIS, 1980 - 2022
Hydrography:.....National Hydrography Dataset, 2021
Contours:.....National Elevation Dataset, 2017
Boundaries:.....Multiple sources; see metadata file 2019 - 2021
Wetlands:.....FWS National Wetlands Inventory 1983 - 2001



ADJOINING QUADRANGLES

1	2	3
4	5	6
7	8	

- 1 Kingsport
- 2 Indian Springs
- 3 Blountville
- 4 Sullivan Gardens
- 5 Bluff City
- 6 Leesburg
- 7 Jonesborough
- 8 Johnson City

