

Produced by the United States Geological Survey

North American Datum of 1983 (NAD83) World Geodetic System of 1984 (WGS84) Projection and 1 000-meter grid/Universal Transverse Mercator, Zone 16S

This map is not a legal document. Boundaries may be generalized for this map scale. Private lands within government reservations may not be shown. Obtain permission before entering private lands.

Imagery: N.A.I.P., June 2016 - October 2016 Roads: U.S. Census Bureau, 2016 Names: GNS, 1980 - 2016 Hydrography: National Hydrography Dataset, 2005 Contours: National Elevation Dataset, 2001 - 2018 Boundaries: Multiple sources; see metadata file 2017 - 2018 Wetlands: FWS National Wetlands Inventory 1981

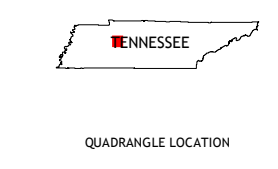
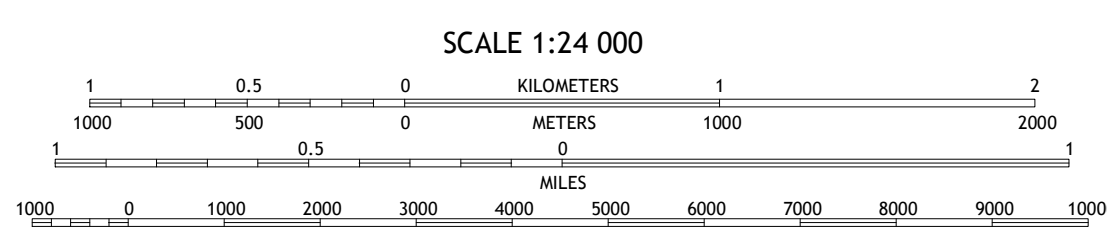
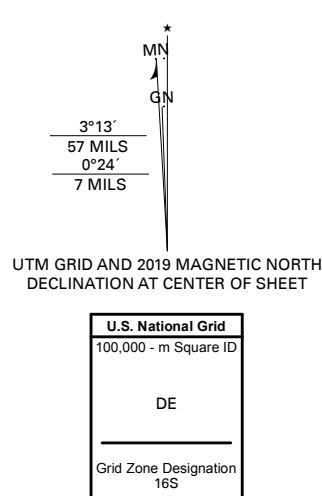


Table with 3 columns and 8 rows showing adjacent quadrangles and their names (e.g., 1 Waverly, 2 McEwen, 3 Tennessee City, 4 Hurricane Mills, 5 Spot, 6 Lobelville, 7 Coble, 8 Whitefield).

