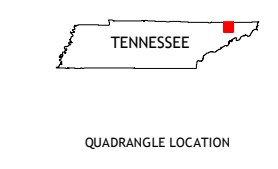
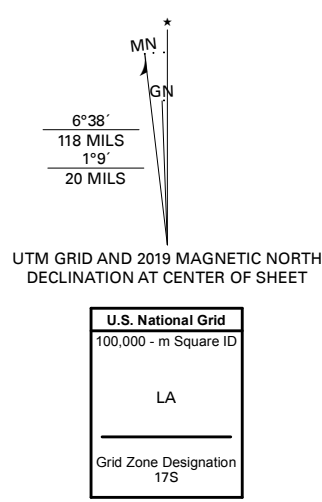


Produced by the United States Geological Survey

North American Datum of 1983 (NAD83) World Geodetic System of 1984 (WGS84) Projection and 1 000-meter grid/Universal Transverse Mercator, Zone 17S This map is not a legal document. Boundaries may be generalized for this map scale. Private lands within government reservations may not be shown. Obtain permission before entering private lands.

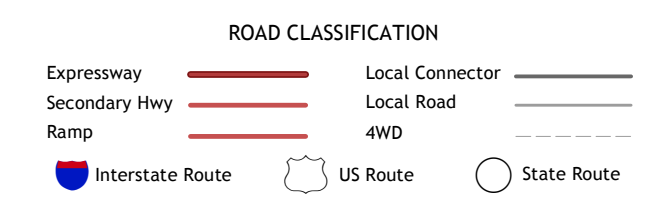
Imagery: NAIP, April 2016 - October 2016 Roads: U.S. Census Bureau, 2016 2019 Names: GNS, 1980 - 2016 Hydrography: National Hydrography Dataset, 2005 Contours: National Elevation Dataset, 2017 - 2018 Boundaries: Multiple sources; see metadata file 2017 - 2018 Wetlands: FWS National Wetlands Inventory 1983 - 2001



QUADRANGLE LOCATION

1	2	3
4	5	6
7	8	

ADJOINING QUADRANGLES



BUREM, TN 2019

