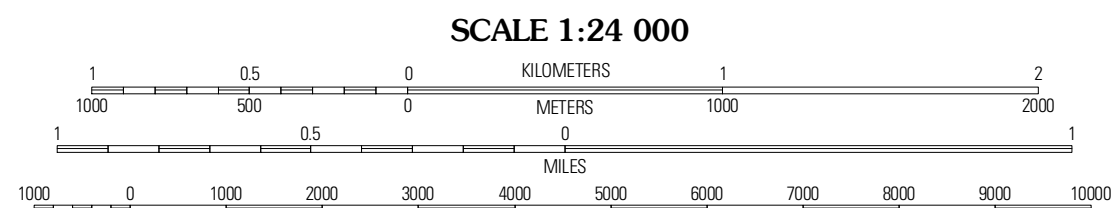



Produced by the United States Geological Survey
North American Datum of 1983 (NAD83)
US Census Bureau TIGER data
with limited USGS updates, 2008
Names.....GNIS, 2008
Hydrography.....National Hydrography Dataset, 2008
Contours.....National Elevation Dataset, 1999



SCALE 1:24 000

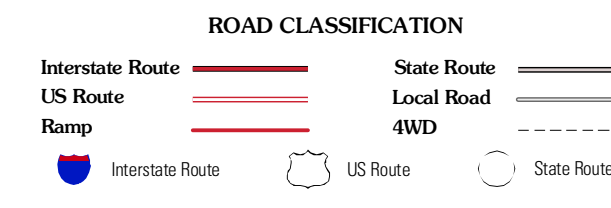
CONTOUR INTERVAL 20 FEET

This map was produced to conform with version 0.5.10 of the draft USGS Standards for 7.5-Minute Quadrangle Maps. A metadata file associated with this product is also draft version 0.5.10

QUADRANGLE LOCATION

Union Hill	Celina	Dale Hollow Dam
Whitelyville	Burristown	Hilham
Gainesboro	Dodson Branch	Windle

ADJOINING 7.5 QUADRANGLES



BURRISTOWN, TN
2010