

Produced by the United States Geological Survey North American Datum of 1983 (NAD83) World Geodetic System of 1984 (WGS84) Projection and 1 000-meter grid: Universal Transverse Mercator, Zone 16S 10 000-foot ticks: Tennessee Coordinate System of 1983

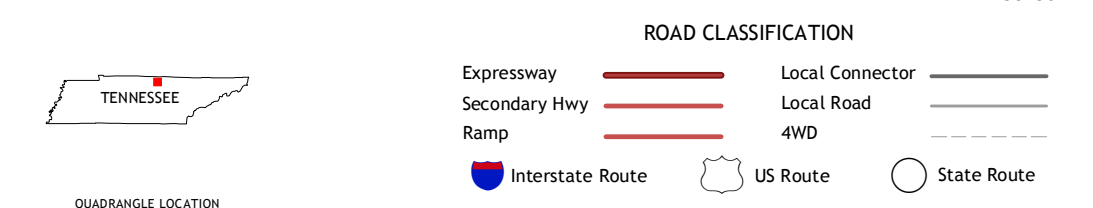
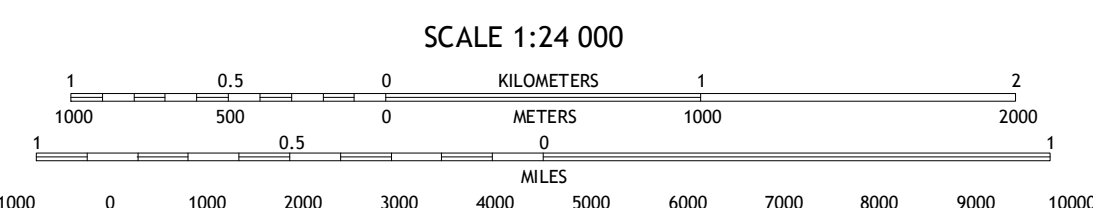
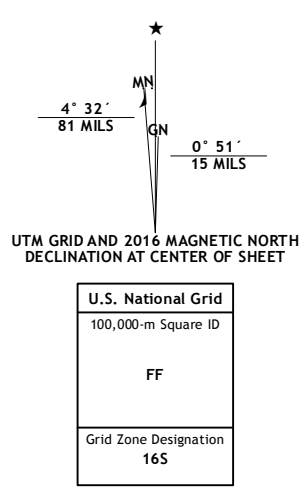


Table with 3 columns and 3 rows showing adjacent quadrangles.

- 1 Union Hill 2 Celina 3 Dale Hollow Dam 4 Whiteville 5 Hillam 6 Gainesboro 7 Dodson Branch 8 Windle

BURRISTOWN, TN 2016

