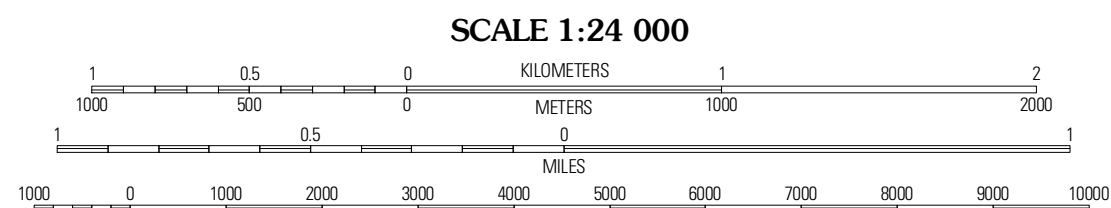





Produced by the United States Geological Survey
North American Datum of 1983 (NAD83)
World Geodetic System of 1984 (WGS84). Projection and
1 000-meter grid: Universal Transverse Mercator, Zone 17S
10 000-foot ticks: Tennessee Coordinate System of 1983
and North Carolina Coordinate System of 1983
Contours: National Elevation Dataset, 2008


Imagery:.....NAIP, June 2008 - September 2008
Roads:.....2006-2010 Tele Atlas
Names:.....GNIS, 2008
Hydrography:.....National Hydrography Dataset, 2008
Contours:.....National Elevation Dataset, 2008



SCALE 1:24 000

CONTOUR INTERVAL 40 FEET
NORTH AMERICAN VERTICAL DATUM OF 1988

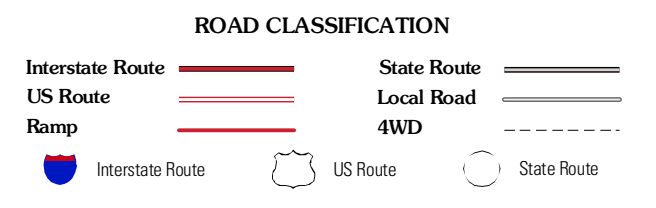
This map was produced to conform with version 0.5.10 of the
draft USGS Standards for 7.5-Minute Quadrangle Maps.
A metadata file associated with this product is draft version 0.5.11



QUADRANGLE LOCATION

Blockhouse	Kinzel Springs	Wear Cove
Calderwood	Cades Cove	Thunderhead Mountain
Tipoco	Fontana Dam	Tuskegee

ADJOINING 7.5' QUADRANGLES



CADES COVE, TN-NC
2010