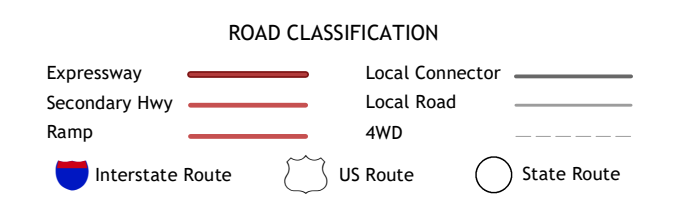
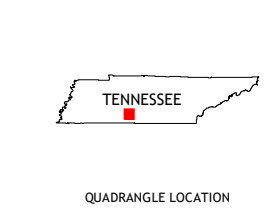
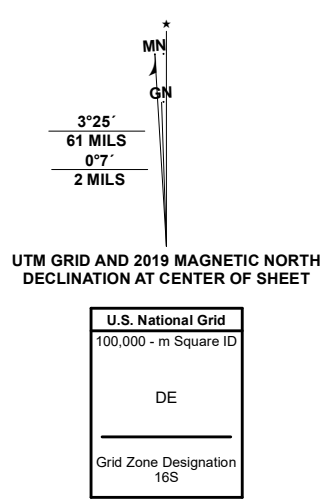


Produced by the United States Geological Survey  
North American Datum of 1983 (NAD83)  
World Geodetic System of 1984 (WGS84). Projection and 1 000-meter grid/Universal Transverse Mercator, Zone 16S  
This map is not a legal document. Boundaries may be generalized for this map scale. Private lands within government reservations may not be shown. Obtain permission before entering private lands.  
Imagery:.....NAIP, June 2016 - October 2016  
Roads:.....U.S. Census Bureau, 2016  
Names:.....GNIS, 1980 - 2022  
Hydrography:.....National Hydrography Dataset, 2004 - 2019  
Contours:.....National Elevation Dataset, 2019  
Boundaries:.....Multiple sources; see metadata file 2019 - 2021  
Wetlands:.....FWS National Wetlands Inventory 1981



ADJOINING QUADRANGLES

1	2	3
4	5	6
7	8	9

1 Summertown  
2 Sandy Hook  
3 Lynnville  
4 Ehring  
5 Milky Way  
6 Lawrenceburg  
7 Bodenham  
8 Pulaski

