

Produced by the United States Geological Survey North American Datum of 1983 (NAD83) World Geodetic System of 1984 (WGS84) Projection and 1 000-meter grid: Universal Transverse Mercator, Zone 16S 10 000-foot ticks: Tennessee Coordinate System of 1983

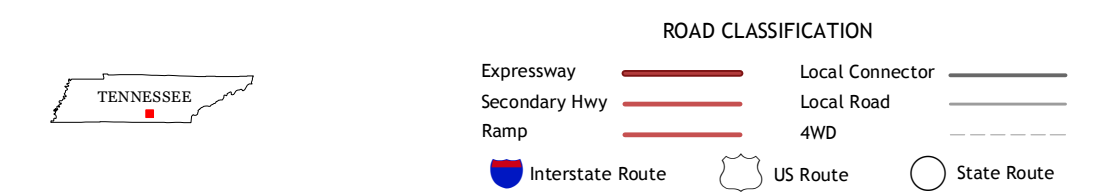
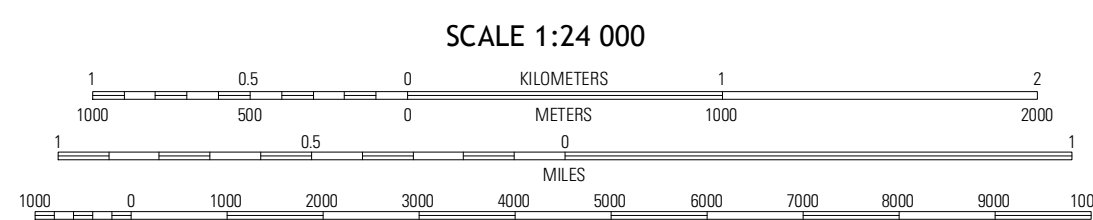
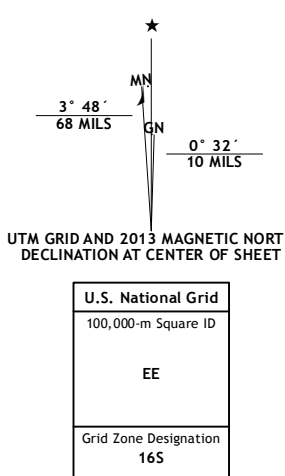


Table with 3 columns: QUADRANGLE LOCATION, Normandy, Manchester, Hillboro, Tallahoma, Capitol Hill, Alto, Belvisiere, Winchester, Sewanee