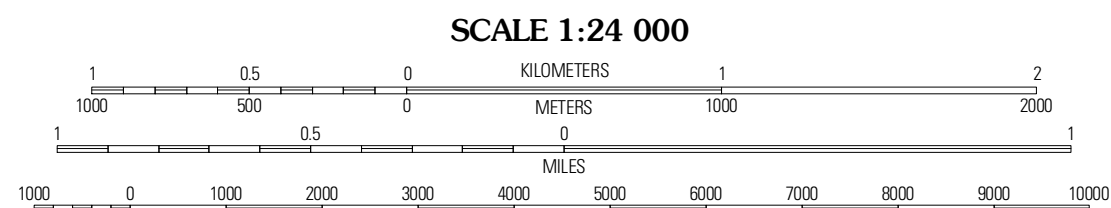
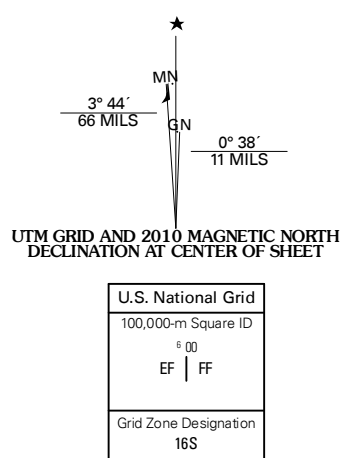




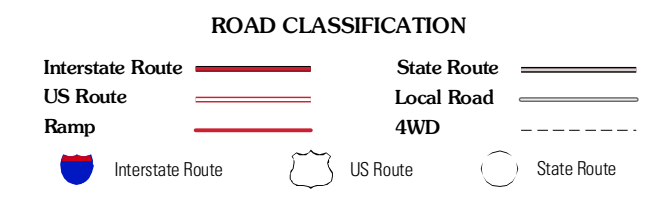
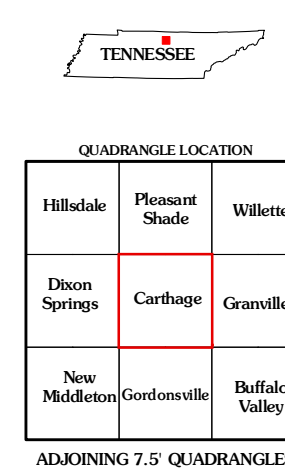
Produced by the United States Geological Survey  
North American Datum of 1983 (NAD83)  
US Census Bureau TIGER data with limited USGS updates, 2008  
Names, 2008  
Hydrography, National Hydrography Dataset, 2008  
Contours, National Elevation Dataset, 2000



SCALE 1:24 000

CONTOUR INTERVAL 20 FEET

This map was produced to conform with version 0.5.10 of the draft USGS Standards for 7.5-Minute Quadrangle Maps. A metadata file associated with this product is also draft version 0.5.10



ROAD CLASSIFICATION

QUADRANGLE LOCATION

Hillsdale	Pleasant Shade	Willette
Dixon Springs	Carthage	Granville
New Middleton	Gordonville	Buffalo Valley

ADJOINING 7.5 QUADRANGLES

**CARTHAGE, TN**  
2010