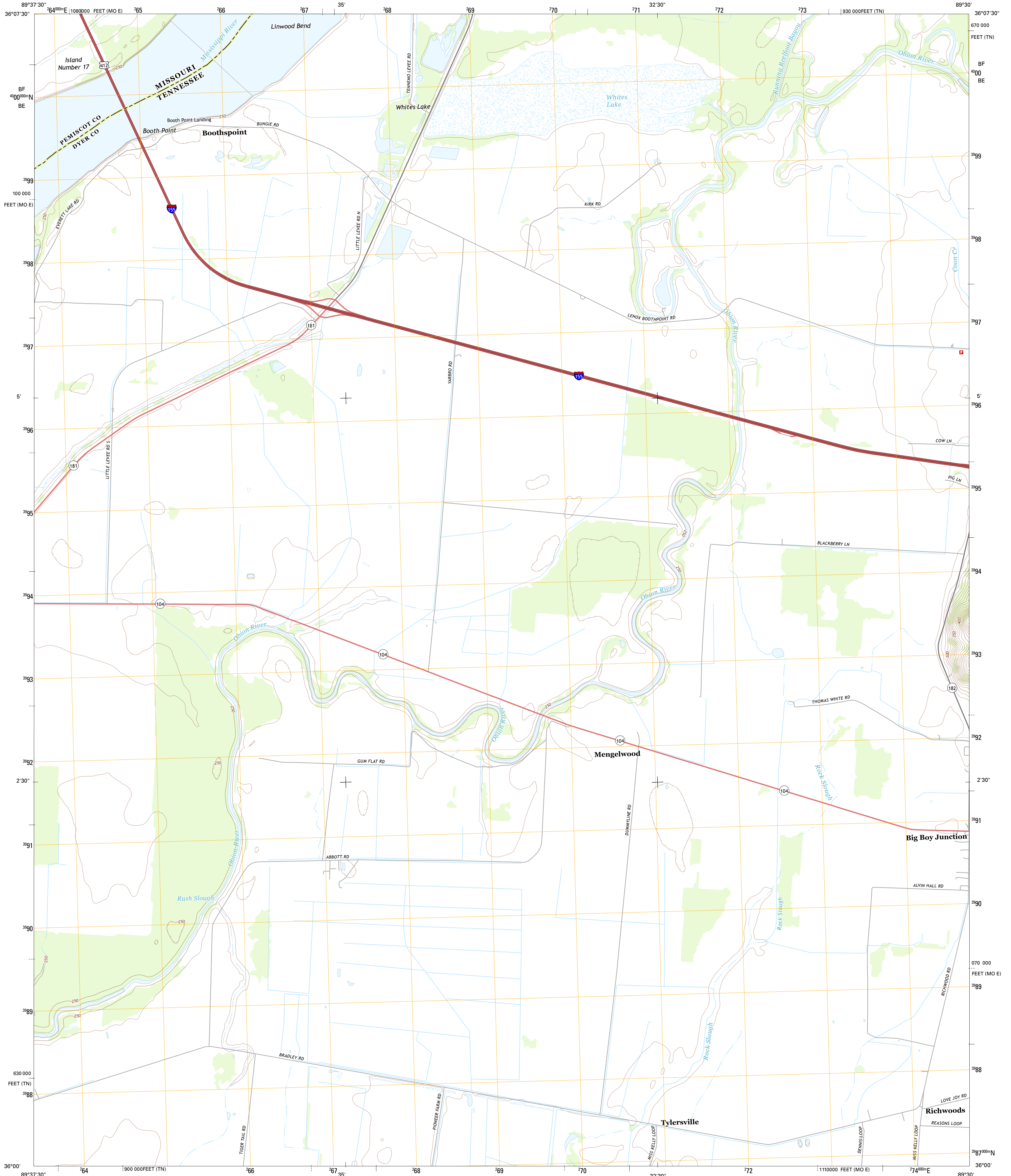




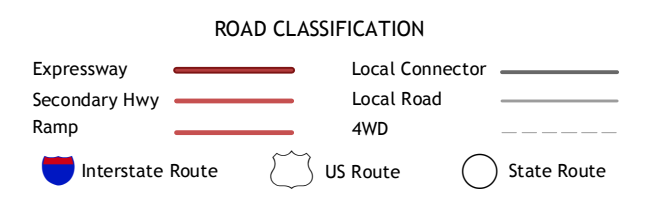
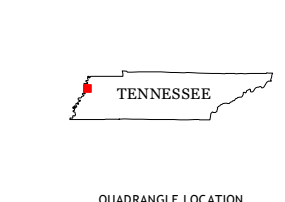
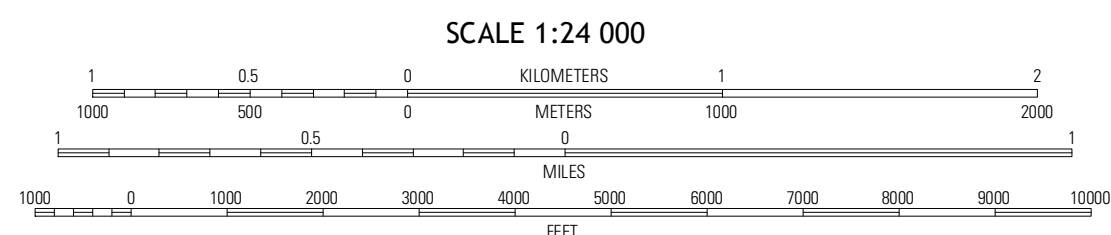
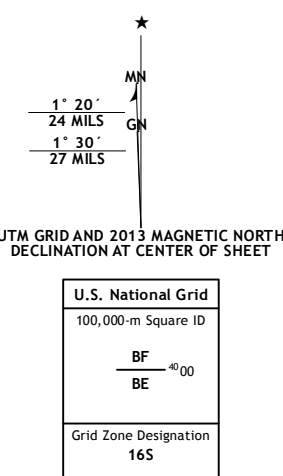
U.S. DEPARTMENT OF THE INTERIOR  
U. S. GEOLOGICAL SURVEY



CARUTHERSVILLE SE QUADRANGLE  
TENNESSEE-MISSOURI  
7.5-MINUTE SERIES



Produced by the United States Geological Survey  
North American Datum of 1983 (NAD83)  
World Geodetic System of 1984 (WGS84), Projection and  
1 000-meter grid: Universal Transverse Mercator, Zone 16S  
10 000-foot ticks: Tennessee Coordinate System of 1983,  
Missouri Coordinate System of 1983 (east zone)



QUADRANGLE LOCATION

Caruthersville	Tennemo	Miston
Cottonwood Point	Caruthersville SE	Dyersburg
Chic	Kimb Creek	Fowlkes

CONTOUR INTERVAL 10 FEET  
NORTH AMERICAN VERTICAL DATUM OF 1988

This map was produced to conform with the  
National Geospatial Program US Topo Product Standard, 2011.  
A metadata file associated with this product is draft version 0.6.11

CARUTHERSVILLE SE, TN-MO  
2013