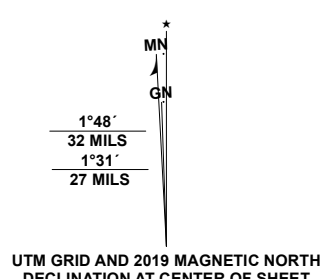


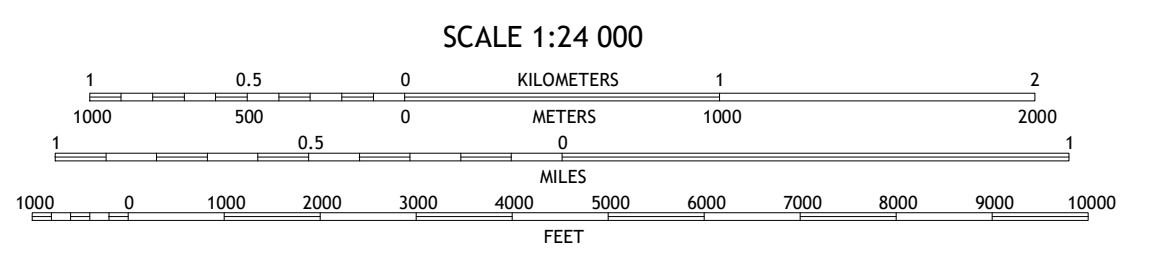
Produced by the United States Geological Survey

North American Datum of 1983 (NAD83)
World Geodetic System of 1984 (WGS84), Projection and 1 000-meter grid/Universal Transverse Mercator, Zone 16S
This map is not a legal document. Boundaries may be generalized for this map scale. Private lands within government reservations may not be shown. Obtain permission before entering private lands.
Imagery.....N.A.I.P., June 2016 - August 2020
Roads.....U.S. Census Bureau, 2016 - 2016
Names.....GNIS, 1980 - 2022
Hydrography.....National Hydrography Dataset, 2002 - 2022
Contours.....National Elevation Dataset, 2022
Boundaries.....Multiple sources; see metadata file 2019 - 2021
Public Land Survey System.....BLM, 2020
Wetlands.....FWS National Wetlands Inventory 1981

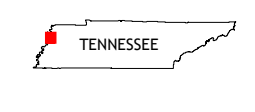


UTM GRID AND 2019 MAGNETIC NORTH DECLINATION AT CENTER OF SHEET

100,000 - m Square ID	BF	00
Grid Zone Designation	BE	00
16S		



CONTOUR INTERVAL 5 FEET
NORTH AMERICAN VERTICAL DATUM OF 1988
This map was produced to conform with the National Geospatial Program US Topo Product Standard.



QUADRANGLE LOCATION

1	2	3
4	5	6
7	8	

- 1 Caruthersville
- 2 Tennemo
- 3 Miston
- 4 Castonwood Point
- 5 Dyersburg
- 6 Chic
- 7 Knob Creek
- 8 Fowlkes

ROAD CLASSIFICATION

- Expressway (thick red line)
- Secondary Hwy (red line)
- Ramp (red line with arrow)
- Local Connector (thin red line)
- Local Road (thin black line)
- 4WD (red line with cross-ticks)
- US Route (black line with shield)
- State Route (black line with circle)

