USGS
science for a changing world

U.S. DEPARTMENT OF THE INTERIOR
U. S. GEOLOGICAL SURVEY

The National Map
US Topo

CHATTANOOGA QUADRANGLE
TENNESSEE
7.5-MINUTE SERIES

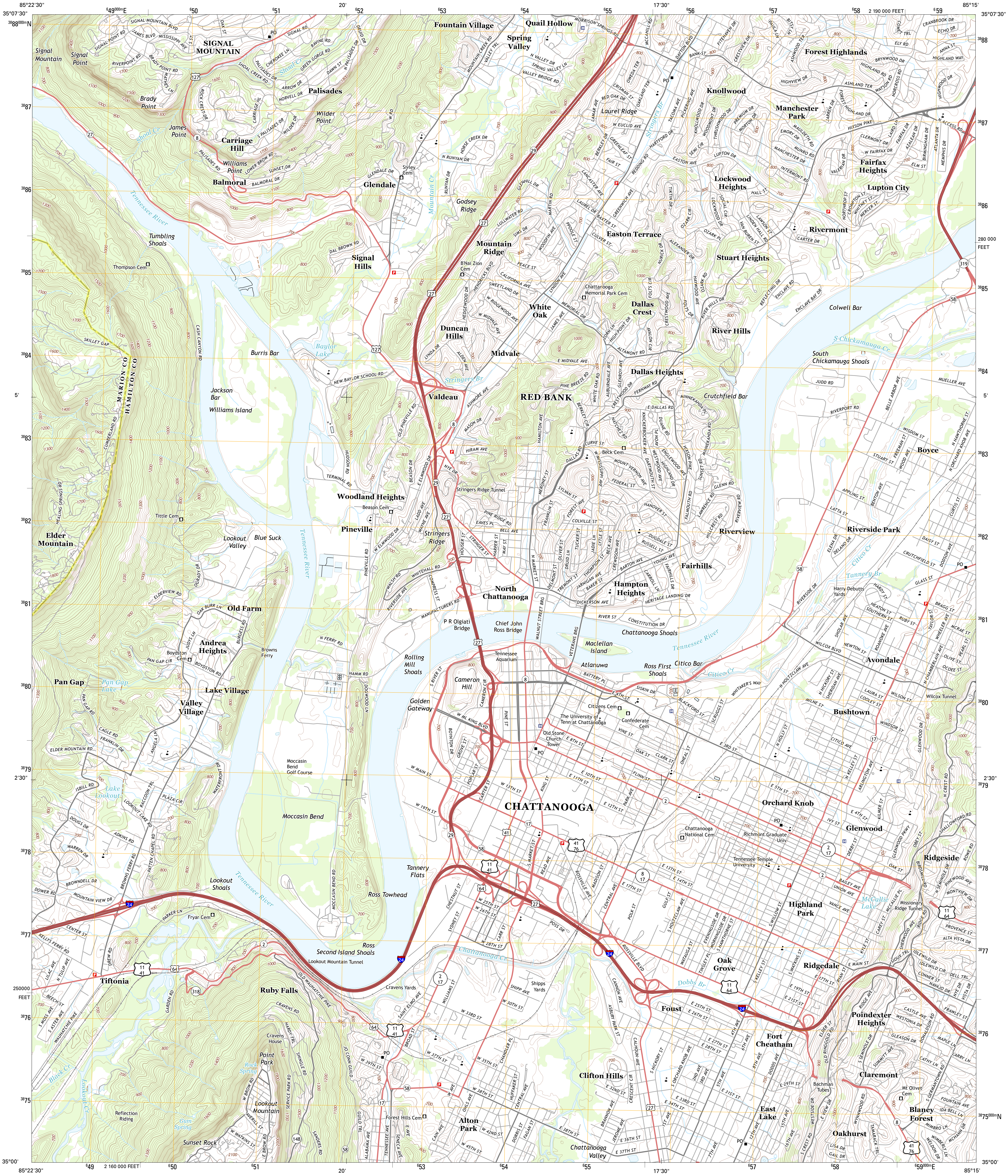
85°22'30"
35°07'30"
649000mE
650
651
20'
652
653
654
655
17'30"
656
657
658
2 190 000 FEET
659
85°15'
3888000mN
3887
3886
3885
3884
5'
3883
3882
3881
3880
3879
2'30"
3878
3877
3876
3875000mN
280 000 FEET
250000 FEET
35°00'
2 160 000 FEET
SIGNAL MOUNTAIN
Signal Mountain
Signal Point
Brady Point
James Point
Carriage Hill
Williams Point
Balmoral
Palisades
Wilder Point
Fountain Village
Quail Hollow
Spring Valley
Glendale
Sivley Cem
Godsey Ridge
Mountain Ridge
B'Nai Zion Cem
Signal Hills
Laurel Ridge
Knollwood
Forest Highlands
Manchester Park
Fairfax Heights
Lupton City
Lockwood Heights
Easton Terrace
Rivermont
Stuart Heights
Chattanooga Memorial Park Cem
White Oak
Dallas Crest
River Hills
Colwell Bar
Duncan Hills
Midvale
Dallas Heights
South Chickamauga Shoals
S Chickamauga Cr
Crutchfield Bar
RED BANK
Valdeau
Stringers Br
Tennessee River
Tumbling Shoals
Thompson Cem
Burris Bar
Baylor Lake
Jackson Bar
Williams Island
MARION CO
HAMILTON CO
Elder Mountain
Tittle Cem
Lookout Valley
Blue Suck
Woodland Heights
Beason Cem
Pineville
Stringers Ridge
Stringers Ridge Tunnel
Beck Cem
Riverview
Boyce
Riverside Park
Fairhills
Hampton Heights
North Chattanooga
Old Farm
Andrea Heights
Boydston Cem
Browns Ferry
P R Olgiati Bridge
Chief John Ross Bridge
Maclellan Island
Chattanooga Shoals
Harry Debutts Yards
Citico Cr
Tannery Br
Avondale
Wilcox Tunnel
Pan Gap
Pan Gap Lake
Lake Village
Valley Village
Rolling Mill Shoals
Tennessee Aquarium
Cameron Hill
Golden Gateway
Atlanuwa
Ross First Shoals
Citico Bar
Citizens Cem
Confederate Cem
The University of Tenn at Chattanooga
Old Stone Church Tower
Bushtown
Moccasin Bend Golf Course
Moccasin Bend
Lake Lookout
CHATTANOOGA
Orchard Knob
Glenwood
Chattanooga National Cem
Richmont Graduate Univ
Tennessee Temple University
Ridgeside
Tannery Flats
Ross Towhead
Lookout Shoals
Highland Park
McCallie Lake
Missionary Ridge Tunnel
Fryar Cem
Ross
Second Island Shoals
Lookout Mountain Tunnel
Chattanooga Cr
Oak Grove
Ridgedale
Tiftonia
Ruby Falls
Cravens Yards
Shipps Yards
Dobbs Br
Foust
Poindexter Heights
Cravens House
Point Park
Rock Spring
Fort Cheatham
Clifton Hills
Claremont
Bachman Tubes
Mt Olivet Cem
Black Cr
Lookout Cr
Reflection Riding
Gum Spring
Lookout Mountain
Forest Hills Cem
Alton Park
East Lake
Blaney Forest
Oakhurst
Sunset Rock
Chattanooga Valley
PO

Produced by the United States Geological Survey
North American Datum of 1983 (NAD83)
World Geodetic System of 1984 (WGS84). Projection and
1 000-meter grid: Universal Transverse Mercator, Zone 16S
10 000-foot ticks: Tennessee Coordinate System of 1983

Imagery....................................NAIP, May 2012 - June 2012
Roads..©2006-2012 TomTom
Names...GNIS, 2012
Hydrography....................National Hydrography Dataset, 2012
Contours...........................National Elevation Dataset, 2001
Boundaries...................Census, IBWC, IBC, USGS, 1972 - 2012

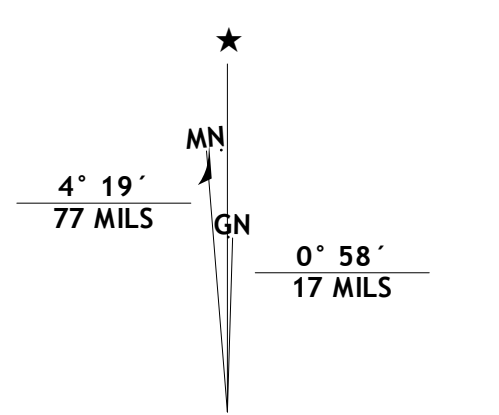
★
MN
GN
4° 19´
77 MILS
0° 58´
17 MILS

UTM GRID AND 2013 MAGNETIC NORTH DECLINATION AT CENTER OF SHEET

U.S. National Grid
100,000-m Square ID FD
Grid Zone Designation 16S

SCALE 1:24 000

KILOMETERS 1 0.5 0 1 2
METERS 1000 500 0 1000 2000
MILES 1 0.5 0 1
FEET 1000 0 1000 2000 3000 4000 5000 6000 7000 8000 9000 10000

CONTOUR INTERVAL 20 FEET
NORTH AMERICAN VERTICAL DATUM OF 1988

This map was produced to conform with the
National Geospatial Program US Topo Product Standard, 2011.
A metadata file associated with this product is draft version 0.6.11

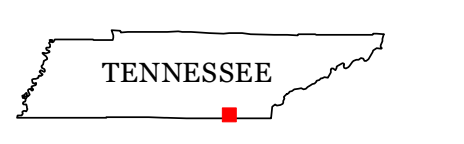

QUADRANGLE LOCATION

Ketner Gap	Fairmount	Daisy
Wauhatchie	Chattanooga	East Chattanooga
Hooker	Fort Oglethorpe	East Ridge

ADJOINING 7.5' QUADRANGLES

ROAD CLASSIFICATION

Expressway	Local Connector
Secondary Hwy	Local Road
Ramp	4WD

Interstate Route — US Route — ○ State Route

CHATTANOOGA, TN
2013