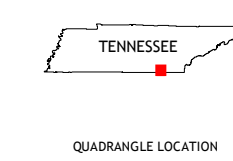
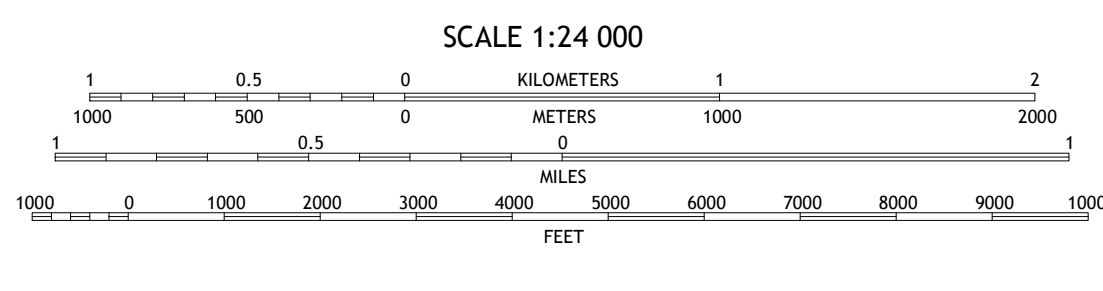
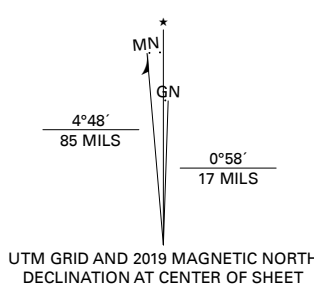


Produced by the United States Geological Survey

North American Datum of 1983 (NAD83) World Geodetic System of 1984 (WGS84) Projection and 1:100,000 meter grid/Universal Transverse Mercator, Zone 16S. This map is not a legal document. Boundaries may be generalized for this map scale. Private lands within government reservations may not be shown. Obtain permission before entering private lands.

Imagery: NAIP, June 2016 - October 2016
Roads: U.S. Census Bureau, 2016
Names: GNS, 1980-2019
Hydrography: National Hydrographic Dataset, 2005
Contours: National Elevation Dataset, 2017
Boundaries: Multiple sources; see metadata file 2017 - 2018
Wetlands: FWS National Wetlands Inventory 1981



QUADRANGLE LOCATION

ADJOINING QUADRANGLES

1	2	3
4	5	6
7	8	

1 Ketter Gap
2 Fairmont
3 Daisy
4 Wauhatchie
5 East Chattanooga
6 Hooker
7 Fort Oglethorpe
8 East Ridge

