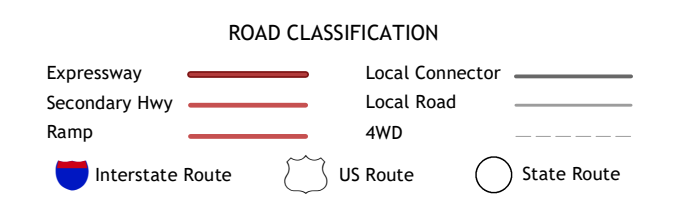
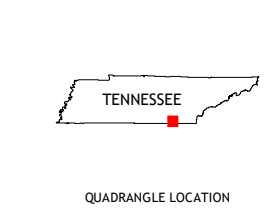



Produced by the United States Geological Survey  
North American Datum of 1983 (NAD83)  
World Geodetic System of 1984 (WGS84). Projection and 1000-meter grid/Universal Transverse Mercator, Zone 16S  
This map is not a legal document. Boundaries may be generalized for this map scale. Private lands within government reservations may not be shown. Obtain permission before entering private lands.  
Imagery: NAIP, June 2016 - October 2016  
Roads: U.S. Census Bureau, 2016  
Names: GNS, 1979 - 2022  
Hydrography: National Hydrography Dataset, 2005 - 2022  
Contours: National Elevation Dataset, 2017 - 2022  
Boundaries: Multiple sources; see metadata file 2013 - 2021  
Wetlands: FWS National Wetlands Inventory 1981



ADJOINING QUADRANGLES

1	2	3
4	5	6
7	8	

1 Ketter Gap  
2 Fairmont  
3 Daisy  
4 Wauhatchie  
5 East Chattanooga  
6 Hooker  
7 Fort Oglethorpe  
8 East Ridge

