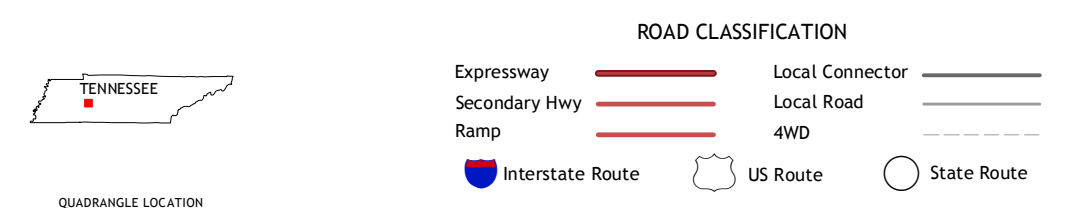
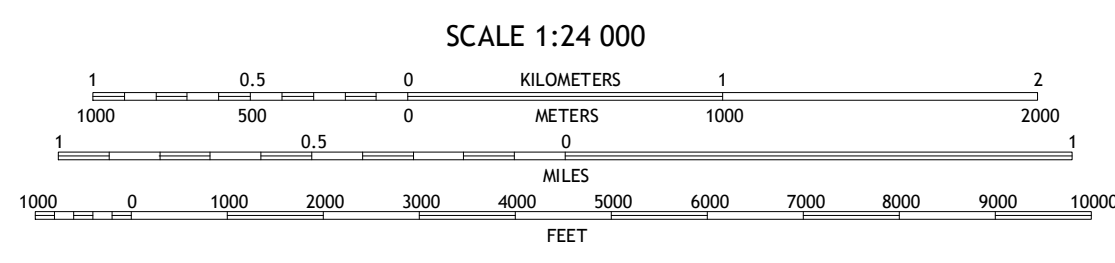
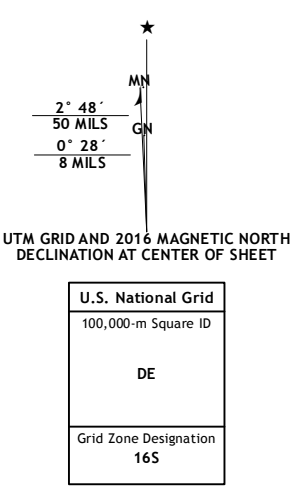


Produced by the United States Geological Survey
North American Datum of 1983 (NAD83)
World Geodetic System of 1984 (WGS84)
This map is not a legal document. Boundaries may be generalized for this map scale. Private lands within government reservations may not be shown. Obtain permission before entering private lands.



ADJOINING QUADRANGLES table with 8 cells containing numbers 1-8 and corresponding location names: 1 Daniels Landing, 2 Lobelville, 3 Cable, 4 Pine View, 5 Pleasantville, 6 Pope, 7 Linden, 8 Graves Spring

CHESTNUT GROVE, TN 2016

