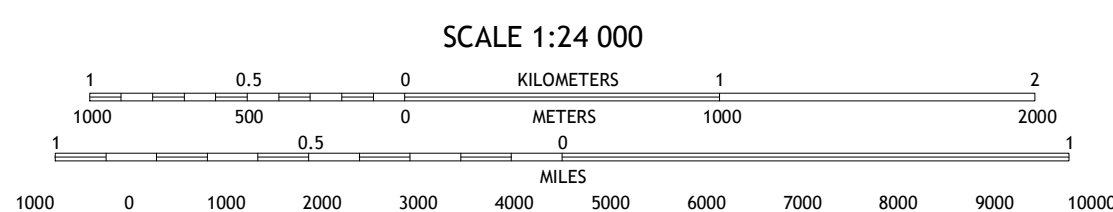
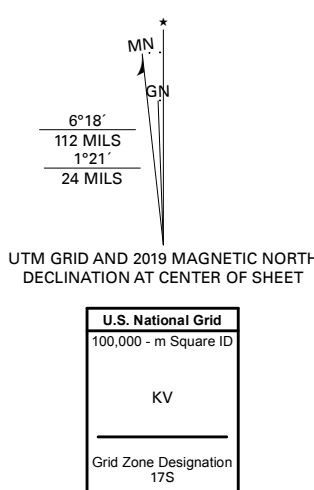


Produced by the United States Geological Survey

North American Datum of 1983 (NAD83) World Geodetic System of 1984 (WGS84) Projection and 1000-meter grid/Universal Transverse Mercator, Zone 17S

This map is not a legal document. Boundaries may be generalized for this map scale. Private lands within government reservations may not be shown. Obtain permission before entering private lands.

Imagery: N.A.I.P., April 2016 - October 2016 Roads: U.S. Census Bureau, 2016 Names: GNS, 1980 - 2016 Hydrography: National Hydrography Dataset, 2002 - 2017 Contours: National Elevation Dataset, 2017 Boundaries: Multiple sources; see metadata file 2017 - 2018 Wetlands: FWS National Wetlands Inventory 1983 - 1984



SCALE 1:24 000

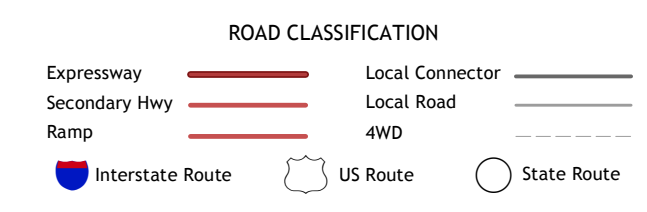
CONTOUR INTERVAL 20 FEET NORTH AMERICAN VERTICAL DATUM OF 1988

This map was produced to conform with the National Geospatial Program US Topo Product Standard, 2011. A metadata file associated with this product is draft version 0.6.18



QUADRANGLE LOCATION

Table with 3 rows and 3 columns showing adjacent quadrangles: 1 Jefferson City, 2 White Pine, 3 Rankin, 4 Shady Grove, 5 Newport, 6 Richardson Cove, 7 Jones Cove, 8 Hartford



CHESTNUT HILL, TN 2019

