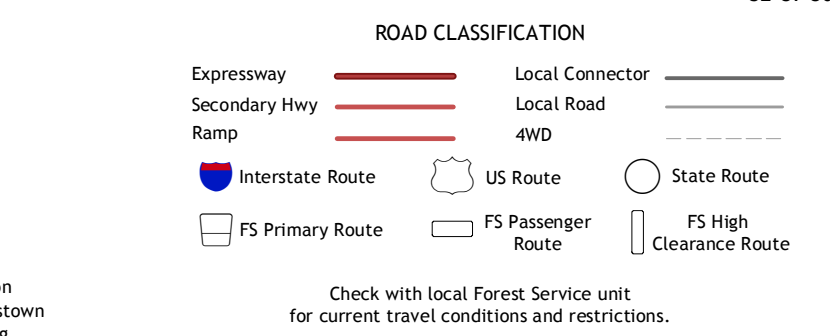
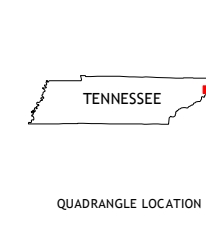
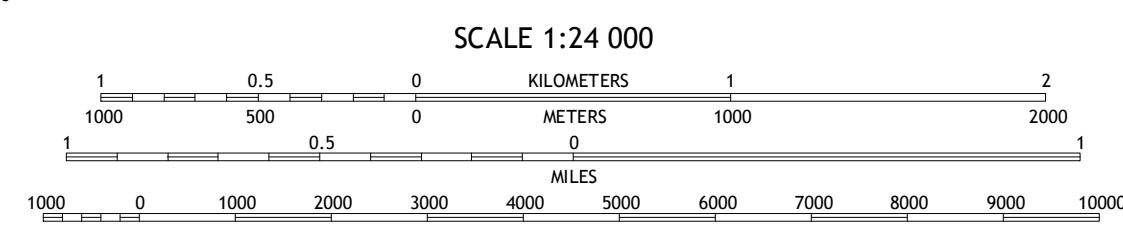
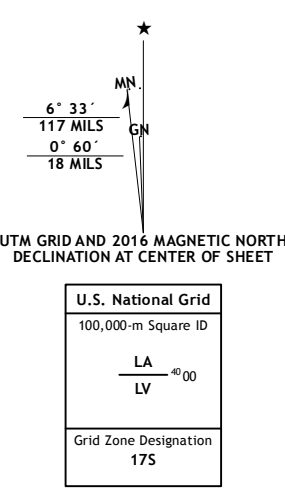


**Produced by the United States Geological Survey**  
 North American Datum of 1983 (NAD83)  
 World Geodetic System of 1984 (WGS84), Projection and  
 1 000-meter grid; Universal Transverse Mercator, Zone 17S  
 10 000-foot ticks; Tennessee Coordinate System of 1983

This map is not a legal document. Boundaries may be  
 generalized for this map scale. Private lands within government  
 reservations may not be shown. Obtain permission before  
 entering private lands.

Imagery.....NAP, May 2014  
 Roads.....U.S. Census Bureau, 2015 - 2016  
 Roads within US Forest Service Lands.....FSTopo Data  
 with limited Forest Service updates, 2012 - 2016  
 Names.....GNIS, 2016  
 Hydrography.....National Hydrography Dataset, 2014  
 Contours.....National Elevation Dataset, 2001  
 Boundaries.....Multiple sources; see metadata file 1972 - 2016  
 Wetlands.....FWS National Wetlands Inventory 1977 - 2014



ADJOINING QUADRANGLES

1	2	3
4	5	6
7	8	

- Balletown
- Jeoroldstown
- Liesburg
- Greenville
- Telford
- Davy Crockett Lake
- Greystone
- Flag Pond

**CHUCKEY, TN**  
2016

