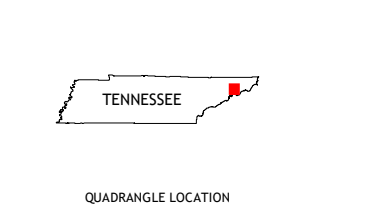
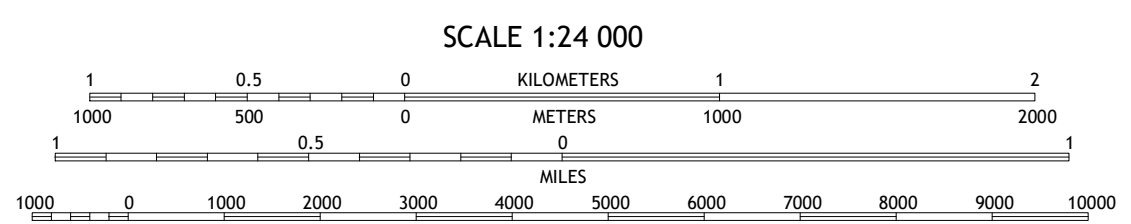
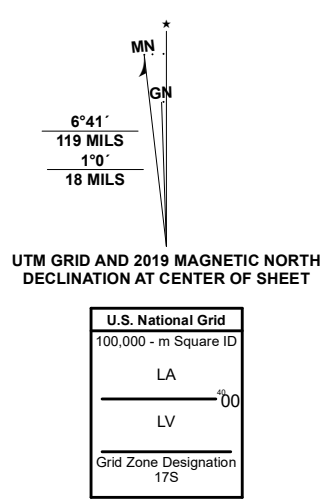


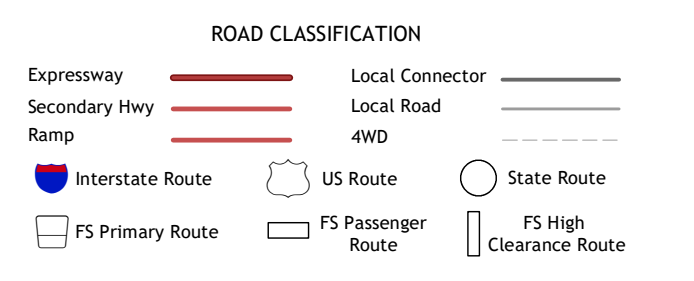
Produced by the United States Geological Survey
North American Datum of 1983 (NAD83)
World Geodetic System of 1984 (WGS84). Projection and 1 000-meter grid/Universal Transverse Mercator, Zone 17S
This map is not a legal document. Boundaries may be generalized for this map scale. Private lands within government reservations may not be shown. Obtain permission before entering private lands.
Imagery.....NAIP, April 2016 - October 2016
Roads.....U.S. Census Bureau, 2016
Roads within US Forest Service Lands.....FS/Topo Data with limited Forest Service updates, Not Available
Names.....GNIS, 1980 - 2022
Hydrography.....National Hydrography Dataset, 2004 - 2021
Contours.....National Elevation Dataset, 2017
Boundaries.....Multiple sources; see metadata file 2017 - 2021
Wetlands.....FWS National Wetlands Inventory 1983



ADJOINING QUADRANGLES

1	2	3
4	5	6
7	8	

1 Baileyton
2 Jeoroldtown
3 Leesburg
4 Greenville
5 Telford
6 Davy Crockett Lake
7 Greystone
8 Flag Pond



Check with local Forest Service unit for current travel conditions and restrictions.
CHUCKEY, TN
2022

