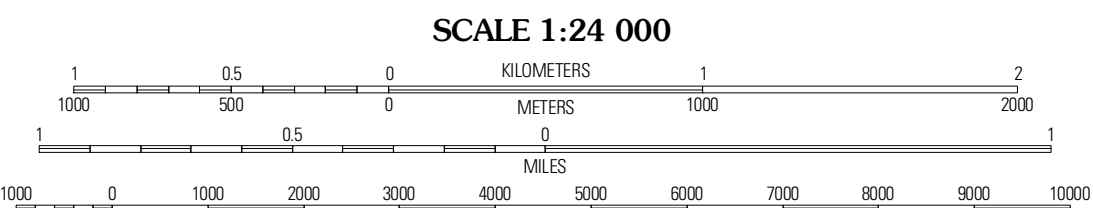
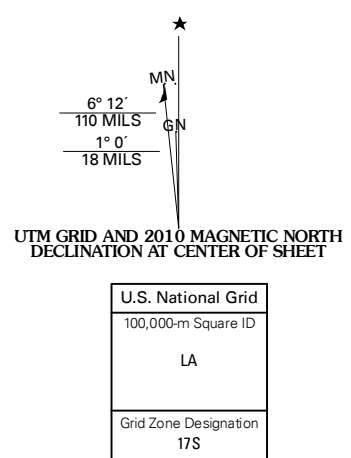




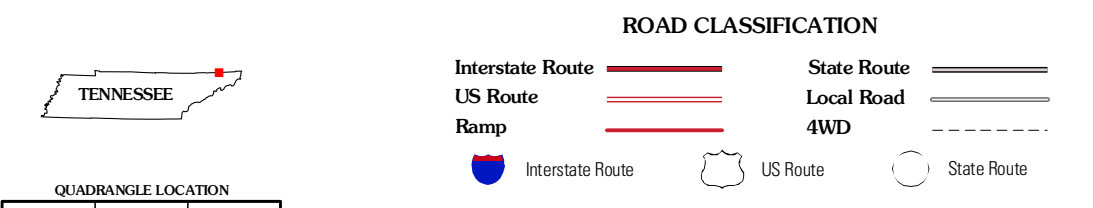
Produced by the United States Geological Survey  
North American Datum of 1983 (NAD83)  
World Geodetic System of 1984 (WGS84). Projection and  
1 000-meter grid; Universal Transverse Mercator, Zone 17S  
10 000-foot ticks; Tennessee Coordinate System of 1983  
and Virginia Coordinate System of 1983  
(south zone)

Imagery:.....NAP, April 2008 - October 2009  
Roads:.....©2006-2010 Tele Atlas  
Names:.....©2006-2010 Tele Atlas  
Hydrography:.....National Hydrography Dataset, 2008  
Contours:.....National Elevation Dataset, 2001



CONTOUR INTERVAL 20 FEET  
NORTH AMERICAN VERTICAL DATUM OF 1988

This map was produced to conform with version 0.5.10 of the  
draft USGS Standards for 7.5-Minute Quadrangle Maps.  
A metadata file associated with this product is draft version 0.5.11



QUADRANGLE LOCATION

Duffield	Clinchport	Gate City
Flum Grove	Church Hill	Kingsport
Stony Point	Lowell	Sullivan Gardens

ADJOINING 7.5 QUADRANGLES