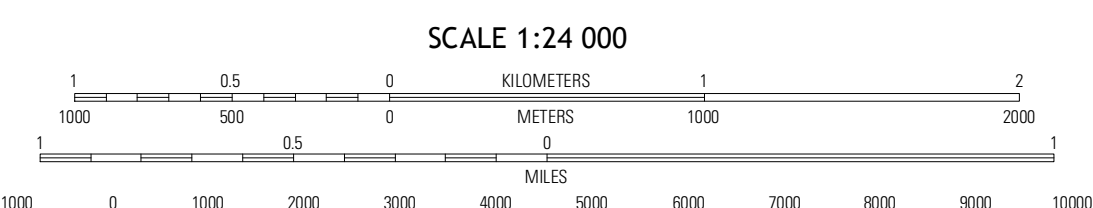
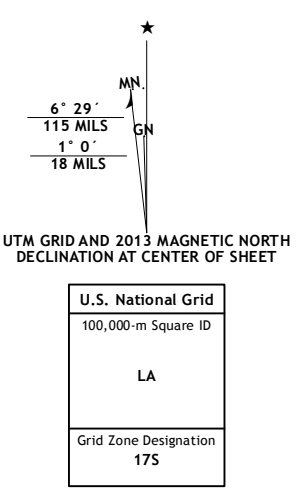




Produced by the United States Geological Survey North American Datum of 1983 (NAD83) World Geodetic System of 1984 (WGS84) Projection and 1 000-meter grid: Universal Transverse Mercator, Zone 17S 10 000-foot ticks: Tennessee Coordinate System of 1983, Virginia Coordinate System of 1983 (south zone)

Imagery: NAIIP, June 2012 Roads: 2006-2012 TomTom Names: GNIS, 2012 Hydrography: National Hydrography Dataset, 2012 Contours: National Elevation Dataset, 2001 Boundaries: Census, IBWC, USGS, 1972-2012



CONTOUR INTERVAL 20 FEET NORTH AMERICAN VERTICAL DATUM OF 1988 This map was produced to conform with the National Geospatial Program US Topo Product Standard, 2011. A metadata file associated with this product is draft version 0.6.11

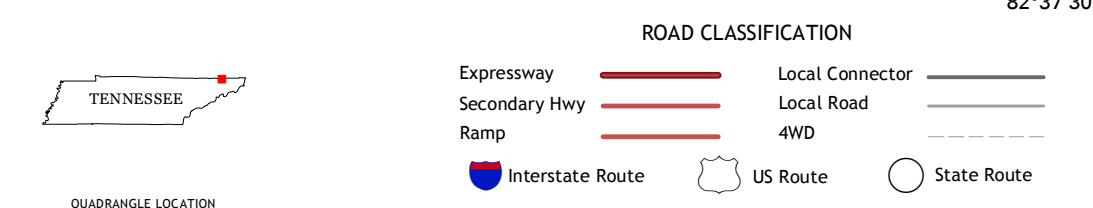


Table with 3 columns: Duffield, Church Hill, Kingsport, Plum Grove, Stony Point, Gate City, Sullivan Garden.