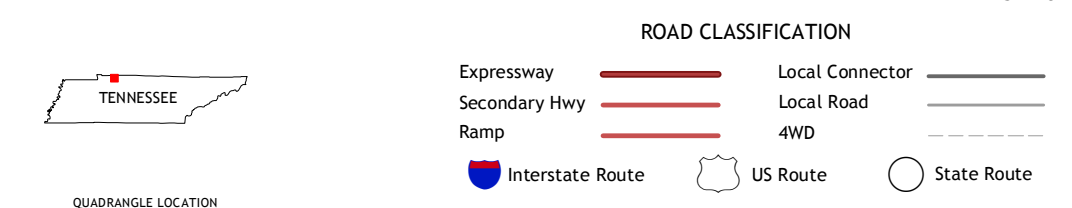
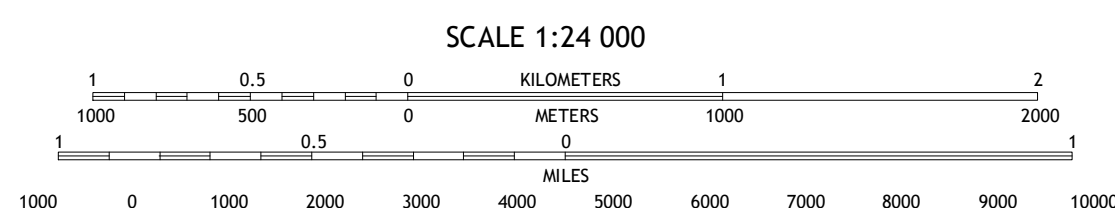
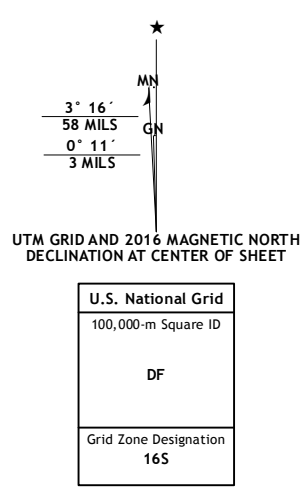


Produced by the United States Geological Survey North American Datum of 1983 (NAD83) World Geodetic System of 1984 (WGS84) Projection and 1 000-meter grid: Universal Transverse Mercator, Zone 16S 10 000-foot ticks: Tennessee Coordinate System of 1983 This map is not a legal document. Boundaries may be generalized for this map scale. Private lands within government reservations may not be shown. Obtain permission before entering private lands. Imagery:.....NAP, July 2014 Roads:.....U.S. Census Bureau, 2015 - 2016 Names:.....GNIS, 2016 Hydrography:.....National Hydrography Dataset, 2014 Contours:.....National Elevation Dataset, 2000 Boundaries:.....Multiple sources; see metadata file 1972 - 2016 Wetlands:.....FWS National Wetlands Inventory 1977 - 2014



ADJOINING QUADRANGLES

1	2	3
4	5	6
7	8	9

1 Oak Grove
2 Trenton
3 Guthrie
4 New Providence
5 Sango
6 Palmira
7 Excelsior
8 Henrietta

CONTOUR INTERVAL 10 FEET NORTH AMERICAN VERTICAL DATUM OF 1988 This map was produced to conform with the National Geospatial Program US Topo Product Standard, 2011. A metadata file associated with this product is draft version 0.6.19

CLARKSVILLE, TN 2016

