
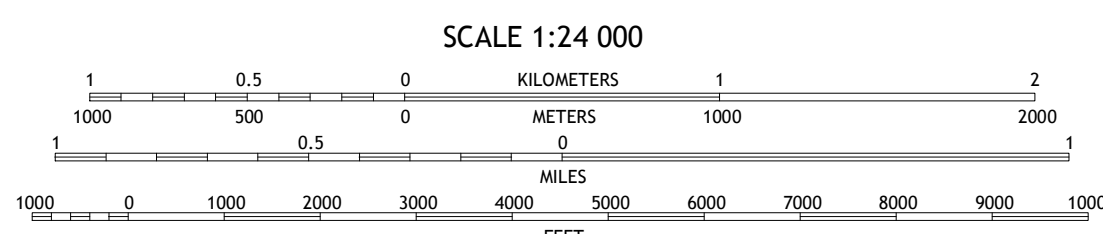
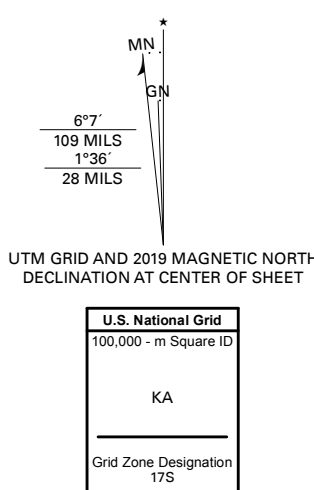




Produced by the United States Geological Survey  
North American Datum of 1983 (NAD83)  
World Geodetic System of 1984 (WGS84). Projection and  
1 000-meter grid/Universal Transverse Mercator, Zone 17S  
This map is not a legal document. Boundaries may be  
generalized for this map scale. Private lands within government  
reservations may not be shown. Obtain permission before  
entering private lands.

Imagery.....NAIP, April 2016 - October 2016  
Roads.....U.S. Census Bureau, 2016  
Names.....GNS, 1980 - 2018  
Hydrography.....National Hydrography Dataset, 2002 - 2017  
Contours.....National Elevation Dataset, 1999 - 2017  
Boundaries.....Multiple sources; see metadata file 2017 - 2018  
Wetlands.....FWS National Wetlands Inventory 1984 - 2001



QUADRANGLE LOCATION

|   |   |   |
|---|---|---|
| 1 | 2 | 3 |
| 4 | 5 | 6 |
| 7 | 8 |   |

ADJOINING QUADRANGLES

ROAD CLASSIFICATION

|  |                  |  |                 |
|--|------------------|--|-----------------|
|  | Expressway       |  | Local Connector |
|  | Secondary Hwy    |  | Local Road      |
|  | Ramp             |  | 4WD             |
|  | Interstate Route |  | US Route        |
|  |                  |  | State Route     |

- |   |                   |
|---|-------------------|
| 1 | Fork Ridge        |
| 2 | Middlesboro South |
| 3 | Wheeler           |
| 4 | Auzama            |
| 5 | Tazewell          |
| 6 | Maynardville      |
| 7 | Powder Springs    |
| 8 | Dutch Valley      |

**CLOUDS, TN**  
2019

