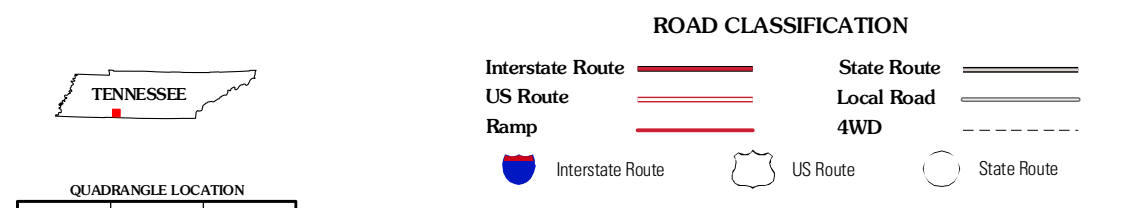
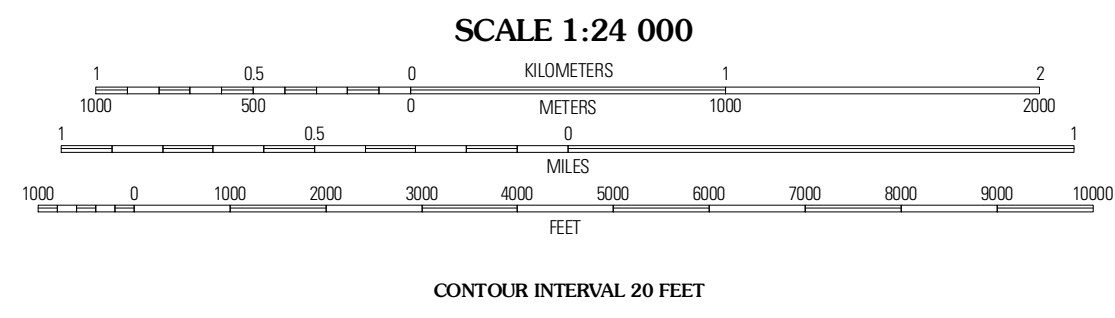
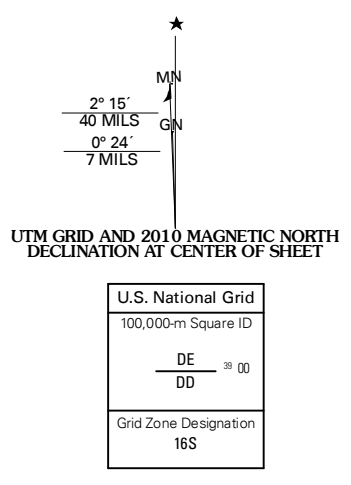




Produced by the United States Geological Survey  
North American Datum of 1983 (NAD83)  
World Geospatial System of 1984 (WGS84). Projection and  
1 000-meter grid; Universal Transverse Mercator, Zone 16S  
10 000-foot ticks; Tennessee Coordinate System of 1983



QUADRANGLE LOCATION

Waynesboro	Waynesboro East	Ovella
Three Churches	Collinwood	Westpoint
Cypress Inn	Whitten	Saint Joseph

ADJOINING 7.5' QUADRANGLES

Imagery:.....N.A.I.P., June 2008  
Roads:.....US Census Bureau TIGER data with limited USGS updates, 2008  
Names:.....GNIS, 2008  
Hydrography:.....National Hydrography Dataset, 2008  
Contours:.....National Elevation Dataset, 2000

This map was produced to conform with version 0.5.10 of the draft USGS Standards for 7.5-Minute Quadrangle Maps. A metadata file associated with this product is also draft version 0.5.10

**COLLINWOOD, TN**  
2010