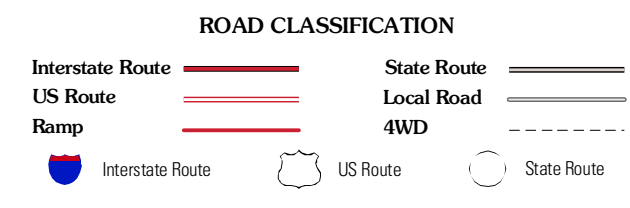
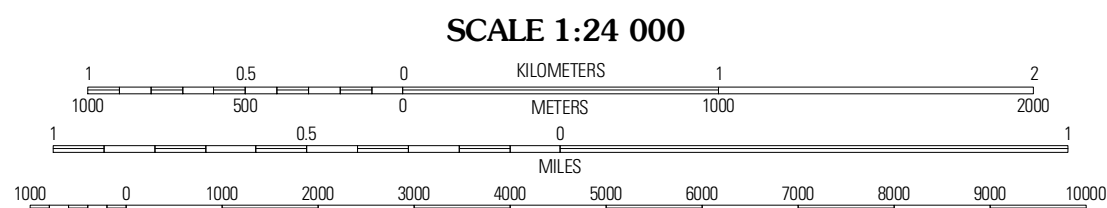
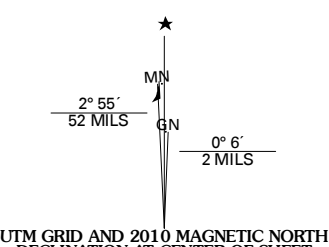


Produced by the United States Geological Survey
North American Datum of 1983 (NAD83)
World Geodetic System of 1984 (WGS84). Projection and
1 000-meter grid; Universal Transverse Mercator, Zone 16S
10 000-foot ticks; Tennessee Coordinate System of 1983



QUADRANGLE LOCATION

Campbell Station	Lewisburg	Belfast
Brick Church	Cornersville	Petersburg
Turley	Frankewing	Boonhill

ADJOINING 7.5 QUADRANGLES

Imagery: NIP, June 2008 - July 2008
Rivers: US Census Bureau TIGER data with limited USGS updates, 2008
Names: GNIS, 2008
Hydrography: National Hydrography Dataset, 2008
Contours: National Elevation Dataset, 2001

U.S. National Grid	100,000m Square ID
EE	
Grid Zone Designation	NS

This map was produced to conform with version 0.5.10 of the draft USGS Standards for 7.5-Minute Quadrangle Maps. A metadata file associated with this product is also draft version 0.5.10