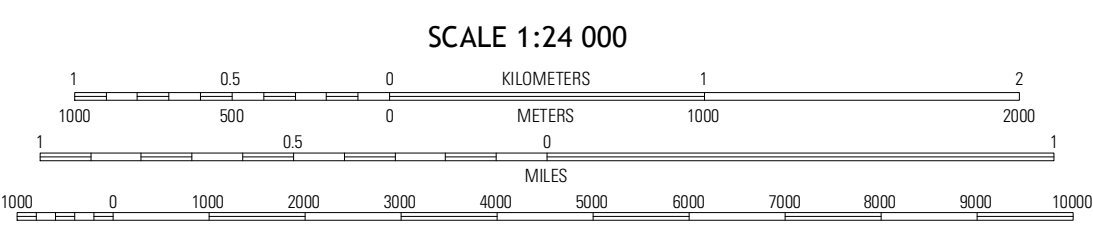
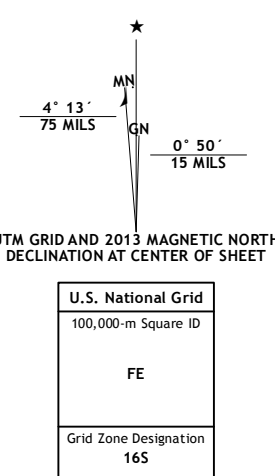
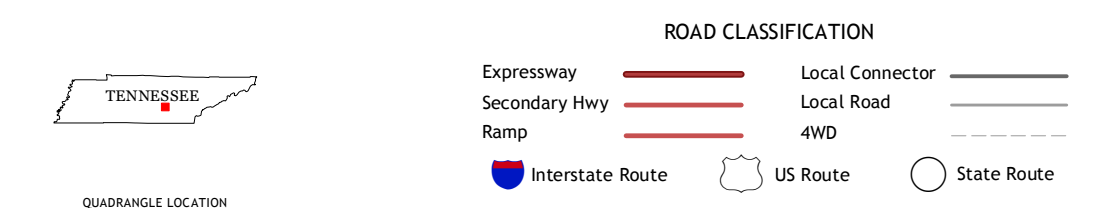


Produced by the United States Geological Survey
 North American Datum of 1983 (NAD83)
 World Geodetic System of 1984 (WGS84) Projection and
 1 000-meter grid: Universal Transverse Mercator, Zone 16S
 10 000-foot ticks: Tennessee Coordinate System of 1983



CONTOUR INTERVAL 20 FEET
 NORTH AMERICAN VERTICAL DATUM OF 1988
 This map was produced to conform with the
 National Geospatial Program US Topo Product Standard, 2011.
 A metadata file associated with this product is draft version 0.6.11



QUADRANGLE LOCATION

| | | |
|-------------------|------------|----------------|
| Cardwell Mountain | Welchland | Spencer |
| Irving College | Curtistown | Smart Mountain |
| Allamont | Collins | Savage Point |

ADJOINING 7.5 QUADRANGLES