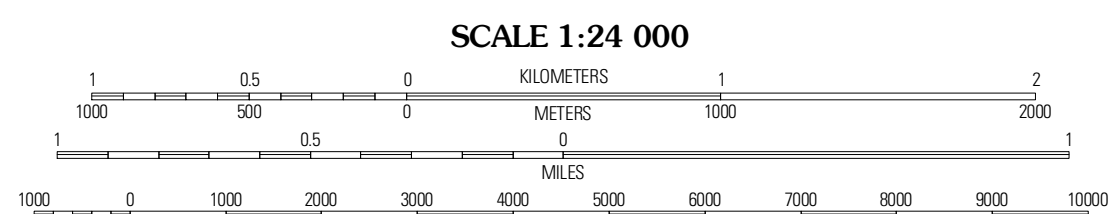
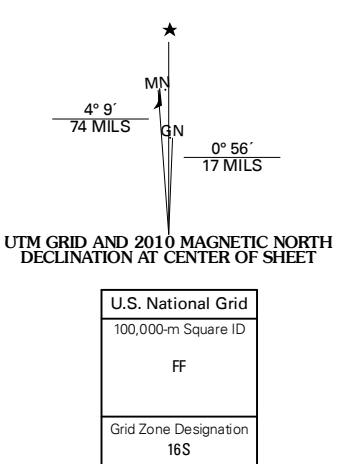





Produced by the United States Geological Survey  
North American Datum of 1983 (NAD83)  
US Census Bureau TIGER data  
with limited USGS updates, 2004 - 2008  
Names.....GNIS, 2008  
Hydrography.....National Hydrography Dataset, 2008  
Contours.....National Elevation Dataset, 2002



CONTOUR INTERVAL 20 FEET

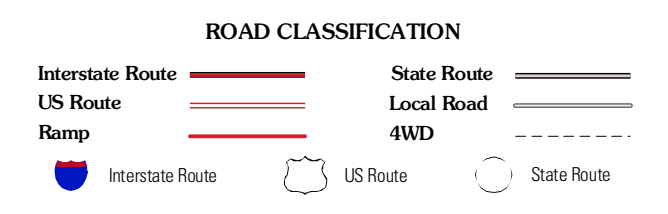
This map was produced to conform with version 0.5.10 of the draft USGS Standards for 7.5-Minute Quadrangle Maps. A metadata file associated with this product is also draft version 0.5.10



QUADRANGLE LOCATION

Vernon	Blacks Ferry	Froga
Celina	Dale Hollow Dam	Dale Hollow Reservoir SE
Barristown	Hilham	Livingston

ADJOINING 7.5' QUADRANGLES



DALE HOLLOW DAM, TN-KY  
2010