

Produced by the United States Geological Survey
North American Datum of 1983 (NAD83)
World Geodetic System of 1984 (WGS84)
Projection and 1:100,000 meter grid/Universal Transverse Mercator, Zone 16S

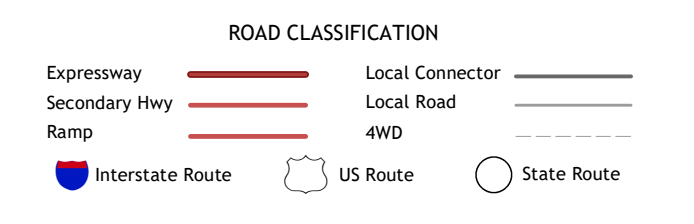
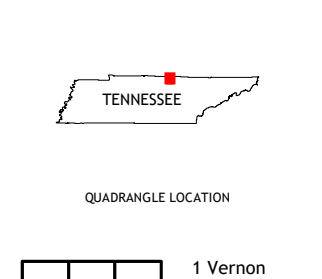
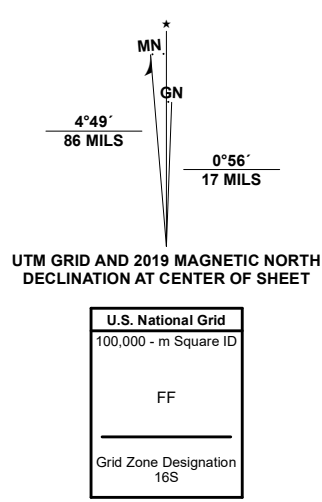


Table with 3 columns: Adjoning Quadrangles (1, 2, 3, 4, 5, 6, 7, 8) and Place Names (1 Vernon, 2 Blacks Ferry, 3 Frogue, 4 Celina, 5 Dale Hollow Reservoir SE, 6 Burrstown, 7 Hillham, 8 Livingston).

