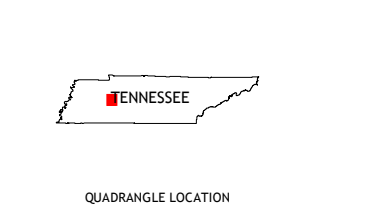
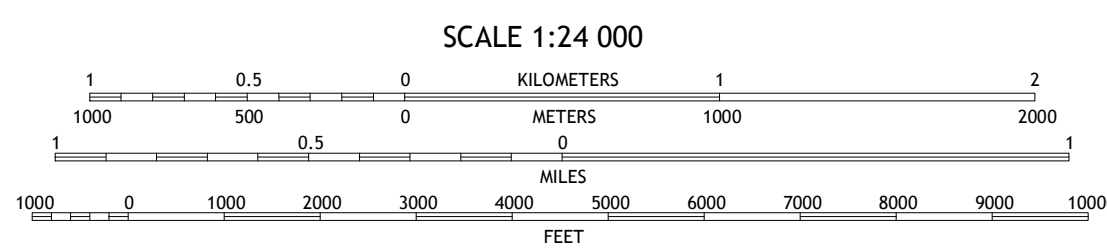
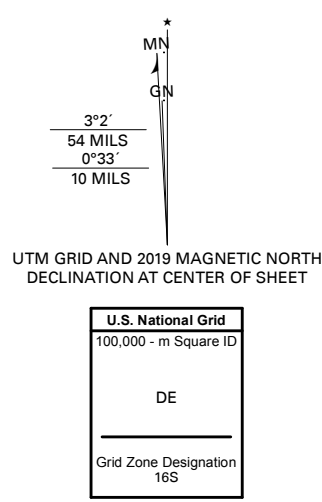




Produced by the United States Geological Survey North American Datum of 1983 (NAD83) World Geodetic System of 1984 (WGS84) Projection and 1 000-meter grid/Universal Transverse Mercator, Zone 16S This map is not a legal document. Boundaries may be generalized for this map scale. Private lands within government reservations may not be shown. Obtain permission before entering private lands.



ADJOINING QUADRANGLES table with 3 rows and 3 columns of grid numbers.

ROAD CLASSIFICATION table with 3 columns: Expressway, Secondary Hwy, Ramp, Local Connector, Local Road, 4WD, US Route, State Route.

