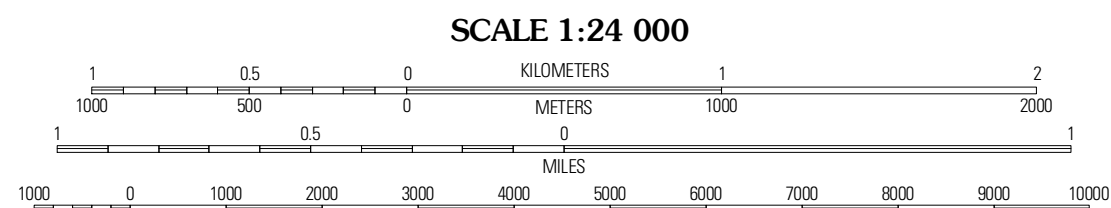
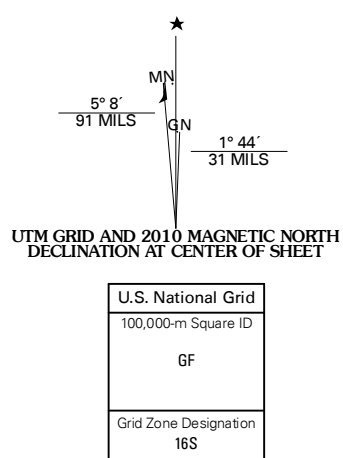




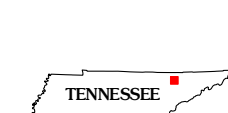
Produced by the United States Geological Survey
North American Datum of 1983 (NAD83)
US Census Bureau TIGER data
with limited USGS updates, 2008
Names, 2008
Hydrography, 2008
Contours, 1999



SCALE 1:24 000

CONTOUR INTERVAL 20 FEET

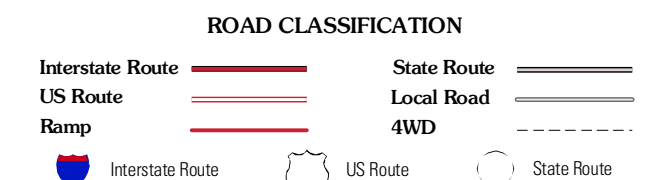
This map was produced to conform with version 0.5.10 of the
draft USGS Standards for 7.5-Minute Quadrangle Maps.
A metadata file associated with this product is also draft version 0.5.10



QUADRANGLE LOCATION

Myrtle	La Follette	Well Spring
Jackboro	Demory	White Hollow
Lake City	Norris	Big Ridge Park

ADJOINING 7.5' QUADRANGLES



DEMORY, TN
2010