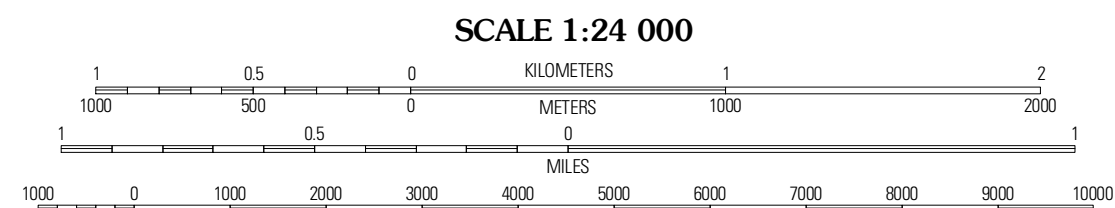
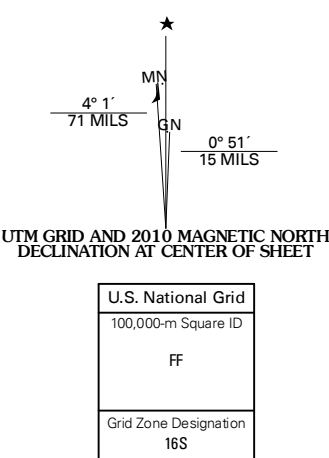
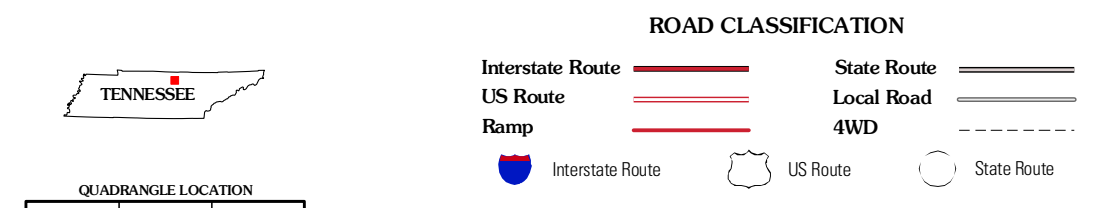


Produced by the United States Geological Survey  
North American Datum of 1983 (NAD83)  
World Geodetic System of 1984 (WGS84). Projection and  
1 000-meter grid: Universal Transverse Mercator, Zone 16S  
10 000-foot ticks: Tennessee Coordinate System of 1983



CONTOUR INTERVAL 20 FEET  
This map was produced to conform with version 0.5.10 of the  
draft USGS Standards for 7.5-Minute Quadrangle Maps.  
A metadata file associated with this product is also draft version 0.5.10



QUADRANGLE LOCATION

Whitelyville	Barristown	Hibarn
Gainesboro	Dodson Branch	Winkle
Baxter	Cooksville West	Cooksville East

ADJOINING 7.5 QUADRANGLES

**DODSON BRANCH, TN**  
2010

Imagery: NAIP, July 2008  
Roads: US Census Bureau TIGER data with limited USGS updates, 2008  
Names: GNS, 2008  
Hydrography: National Hydrography Dataset, 2008  
Contours: National Elevation Dataset, 1999