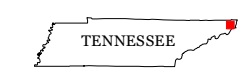
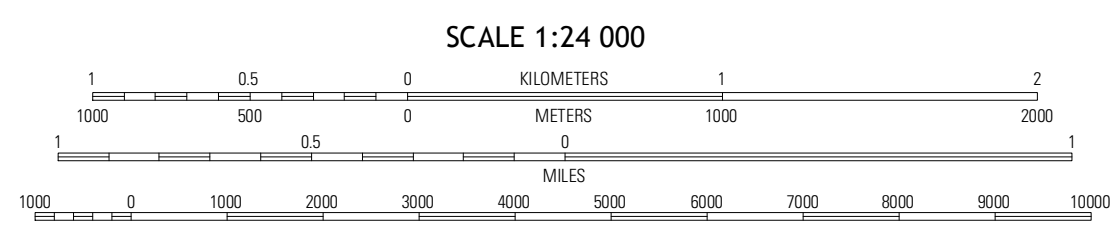
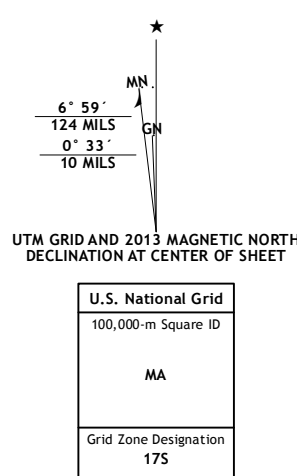


Produced by the United States Geological Survey
North American Datum of 1983 (NAD83)
World Geodetic System of 1984 (WGS84) Projection and
1 000-meter grid; Universal Transverse Mercator, Zone 17S
10 000-foot ticks; Tennessee Coordinate System of 1983



- ROAD CLASSIFICATION**
- Expressway
 - Secondary Hwy
 - Interstate Route
 - FS Primary Route
 - Local Connector
 - Local Road
 - US Route
 - FS Passenger Route
 - State Route
 - 4WD
 - FS High Clearance Route

QUADRANGLE LOCATION

Holston Valley	Shady Valley	Laurel Bloomery
Carter	Doe	Mountain City
Watauga Dum	Blk Mills	Sherwood

CONTOUR INTERVAL 40 FEET
NORTH AMERICAN VERTICAL DATUM OF 1988

This map was produced to conform with the National Geospatial Program US Topo Product Standard, 2011. A metadata file associated with this product is draft version 0.6.8

Check with local Forest Service unit for current travel conditions and restrictions.

DOE, TN
2013