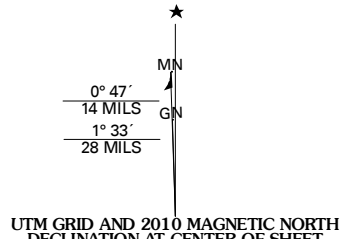
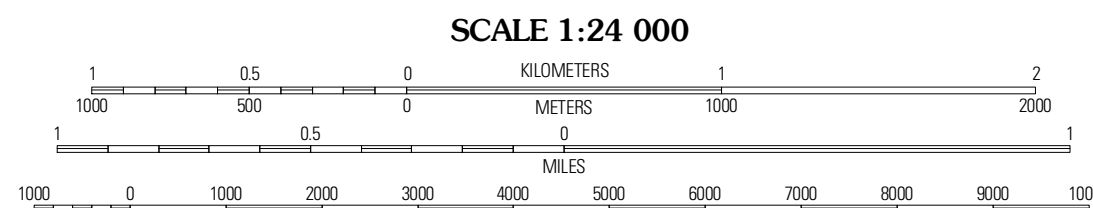




Produced by the United States Geological Survey
North American Datum of 1983 (NAD83)
World Geospatial System of 1984 (WGS84). Projection and
1 000-meter grid; Universal Transverse Mercator, Zone 16S
10 000-foot ticks; Tennessee Coordinate System of 1983



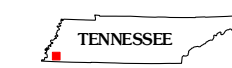
U.S. National Grid	
100,000 Meter Square (1)	
BE	10 00
BD	10 00
Grid Zone Designation: 18S	



SCALE 1:24 000

CONTOUR INTERVAL 10 FEET

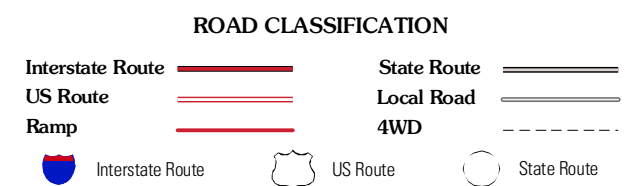
This map was produced to conform with version 0.5.10 of the
draft USGS Standards for 7.5-Minute Quadrangle Maps.
A metadata file associated with this product is also draft version 0.5.10



QUADRANGLE LOCATION

Brunswick	Arlington	Galloway
Ellendale	Eads	Oakland
Germentown	Collerville	Rossville

ADJOINING 7.5' QUADRANGLES



Imagery:.....NAIP, June 2008
Rivers:.....US Census Bureau TIGER data
with limited USGS updates, 2008
Names:.....GNIS, 2008
Hydrography:.....National Hydrography Dataset, 2008
Contours:.....National Elevation Dataset, 2001