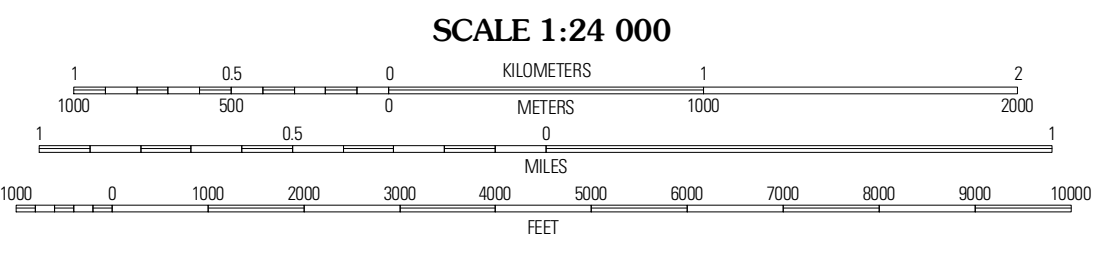
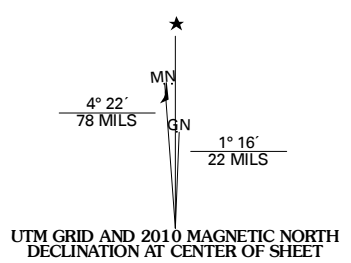




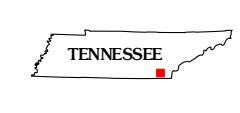
Produced by the United States Geological Survey
North American Datum of 1983 (NAD83)
World Geospatial System of 1984 (WGS84). Projection and
1 000-meter grid, Universal Transverse Mercator, Zone 16S
10 000-foot ticks: Tennessee Coordinate System of 1983



SCALE 1:24 000

CONTOUR INTERVAL 20 FEET

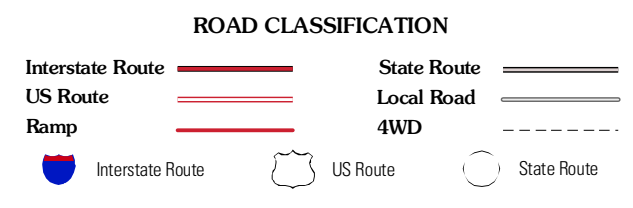
This map was produced to conform with version 0.5.10 of the
draft USGS Standards for 7.5-Minute Quadrangle Maps.
A metadata file associated with this product is also draft version 0.5.10



QUADRANGLE LOCATION

Birchwood	Charleston	Calhoun
South Cleveland	East Cleveland	Benton
McDonald	Felton	Parkville

ADJOINING 7.5' QUADRANGLES



Imagery:.....NAIP, April 2008
Roads:.....US Census Bureau TIGER data
with limited USGS updates, 2008
Names:.....GNIS, 2008
Hydrography:.....National Hydrography Dataset, 2008
Contours:.....National Elevation Dataset, 2001

U.S. National Grid

UTM Zone	18S
UTM Easting	18Q
UTM Northing	18Q
Grid Zone Designation	18S

EAST CLEVELAND, TN
2010