

Produced by the United States Geological Survey North American Datum of 1983 (NAD83) World Geodetic System of 1984 (WGS84)...

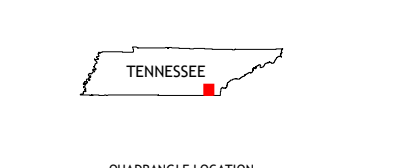
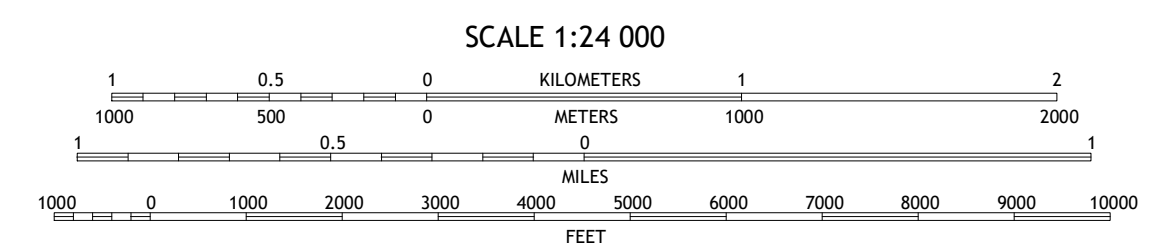
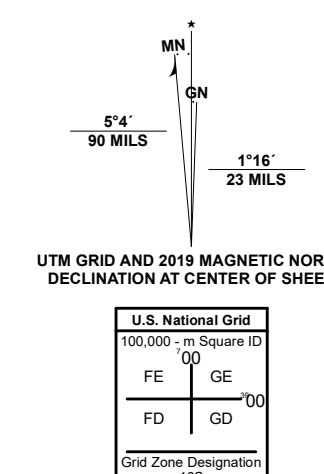


Table with 3 columns and 8 rows for adjoining quadrangles: 1 Birchwood, 2 Charleston, 3 Calhoun, 4 South Cleveland, 5 Benton, 6 McDonald, 7 Felker, 8 Parksville.

ROAD CLASSIFICATION: Expressway, Secondary Hwy, Ramp, Interstate Route, Local Connector, Local Road, US Route, State Route, 4WD.

