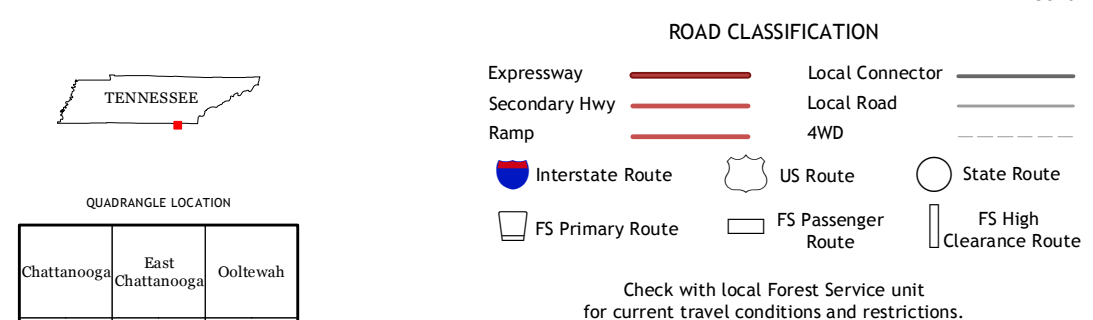
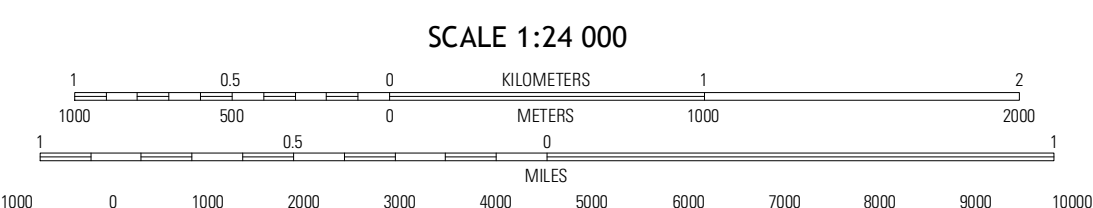
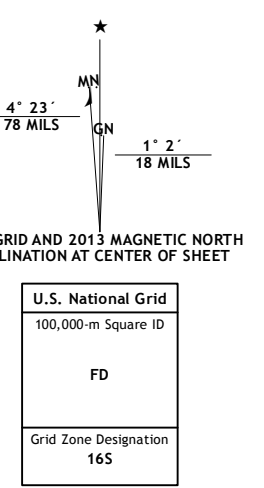


**Produced by the United States Geological Survey**  
 North American Datum of 1983 (NAD83)  
 World Geodetic System of 1984 (WGS84) Projection and  
 1 000-meter grid; Universal Transverse Mercator, Zone 16S  
 10 000-foot ticks; Georgia Coordinate System of 1983 (west  
 zone), Tennessee Coordinate System of 1983

Imagery.....NAIP, August 2010 - May 2012  
 Roads.....2006-2012, TomTom  
 Roads within US Forest Service Lands.....FSTopo Data  
 with limited Forest Service updates, 2012  
 Names.....GNIS, 2012  
 Hydrography.....National Hydrography Dataset, 2010  
 Contours.....National Elevation Dataset, 2001  
 Boundaries.....Census, IBWC, IBC, USGS, 1972 - 2012



QUADRANGLE LOCATION

|                 |                  |             |
|-----------------|------------------|-------------|
| Chattanooga     | East Chattanooga | Ooltewah    |
| Fort Oglethorpe | East Ridge       | Ringgold    |
| Kennesing       | Nickajack Gap    | Tunnel Hill |

Check with local Forest Service unit for current travel conditions and restrictions.