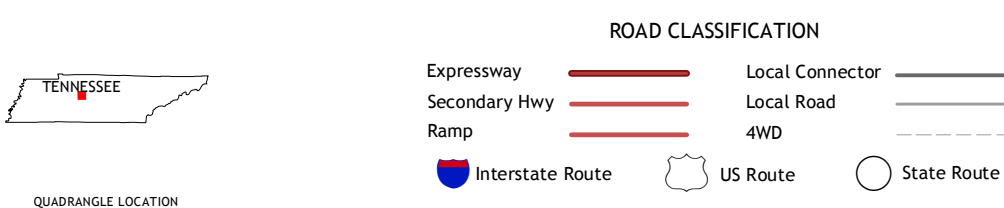
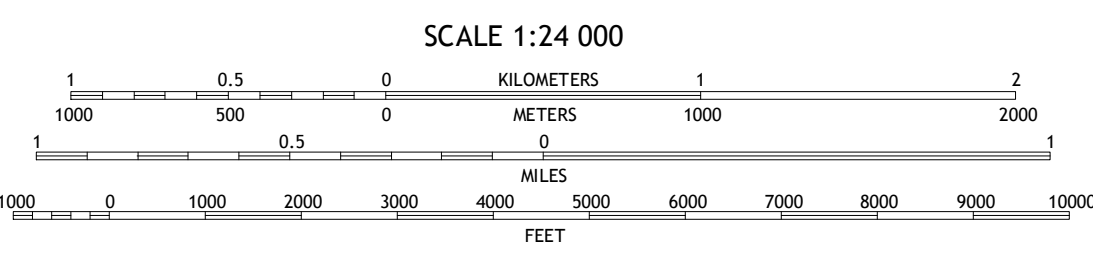
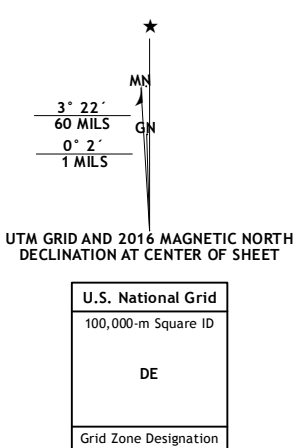


Produced by the United States Geological Survey North American Datum of 1983 (NAD83) World Geodetic System of 1984 (WGS84) Projection and 1 000-meter grid: Universal Transverse Mercator, Zone 16S 10 000-foot ticks: Tennessee Coordinate System of 1983 This map is not a legal document. Boundaries may be generalized for this map scale. Private lands within government reservations may not be shown. Obtain permission before entering private lands.



ADJOINING QUADRANGLES

1	2	3
4	5	6
7	8	

- 1 White Bluff
- 2 Kingston Springs
- 3 Believee
- 4 Craigfield
- 5 Leipers Fork
- 6 Prim Springs
- 7 Thea
- 8 Spring Hill

FAIRVIEW, TN 2016

