



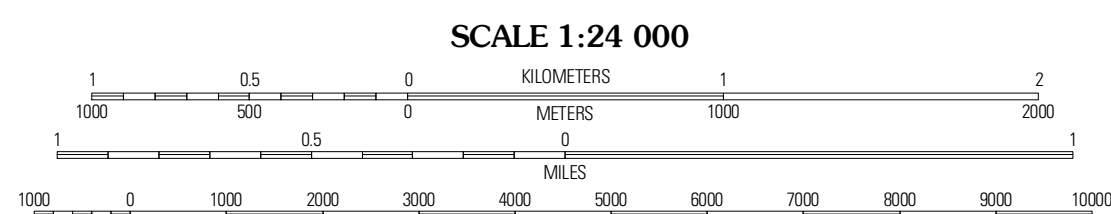
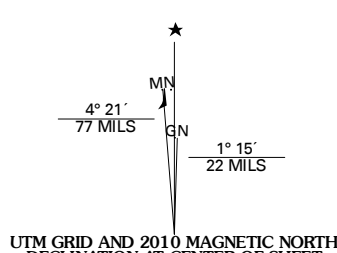
U.S. DEPARTMENT OF THE INTERIOR
U. S. GEOLOGICAL SURVEY



FELKER QUADRANGLE
TENNESSEE
7.5-MINUTE SERIES



Produced by the United States Geological Survey
North American Datum of 1983 (NAD83)
World Geodetic System of 1984 (WGS84). Projection and
1 000-meter grid; Universal Transverse Mercator, Zone 16S
10 000-foot ticks; Tennessee Coordinate System of 1983

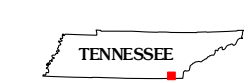


CONTOUR INTERVAL 20 FEET

This map was produced to conform with version 0.5.10 of the
draft USGS Standards for 7.5-Minute Quadrangle Maps.
A metadata file associated with this product is also draft version 0.5.10

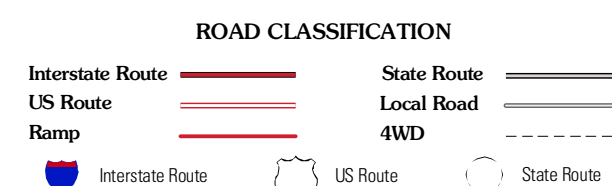
Imagery.....NAP, April 2008 - June 2008
Roads.....US Census Bureau TIGER data
with limited USGS updates, 2008
Names.....GNIS, 2008
Hydrography.....National Hydrography Dataset, 2008
Contours.....National Elevation Dataset, 2001

U.S. National Grid
100,000 Meter Scale (1:250,000)
FD GD
Grid Zone Designation
16S



QUADRANGLE LOCATION		
South Cleveland	East Cleveland	Benton
McDonald	Felker	Parkville
Cohutta	Boyersdale	Tennega

ADJOINING 7.5 QUADRANGLES



FELKER, TN
2010