U.S. DEPARTMENT OF THE INTERIOR
U.S. GEOLOGICAL SURVEY

The National Map
US Topo

FORK RIDGE QUADRANGLE
TENNESSEE-KENTUCKY
7.5-MINUTE SERIES

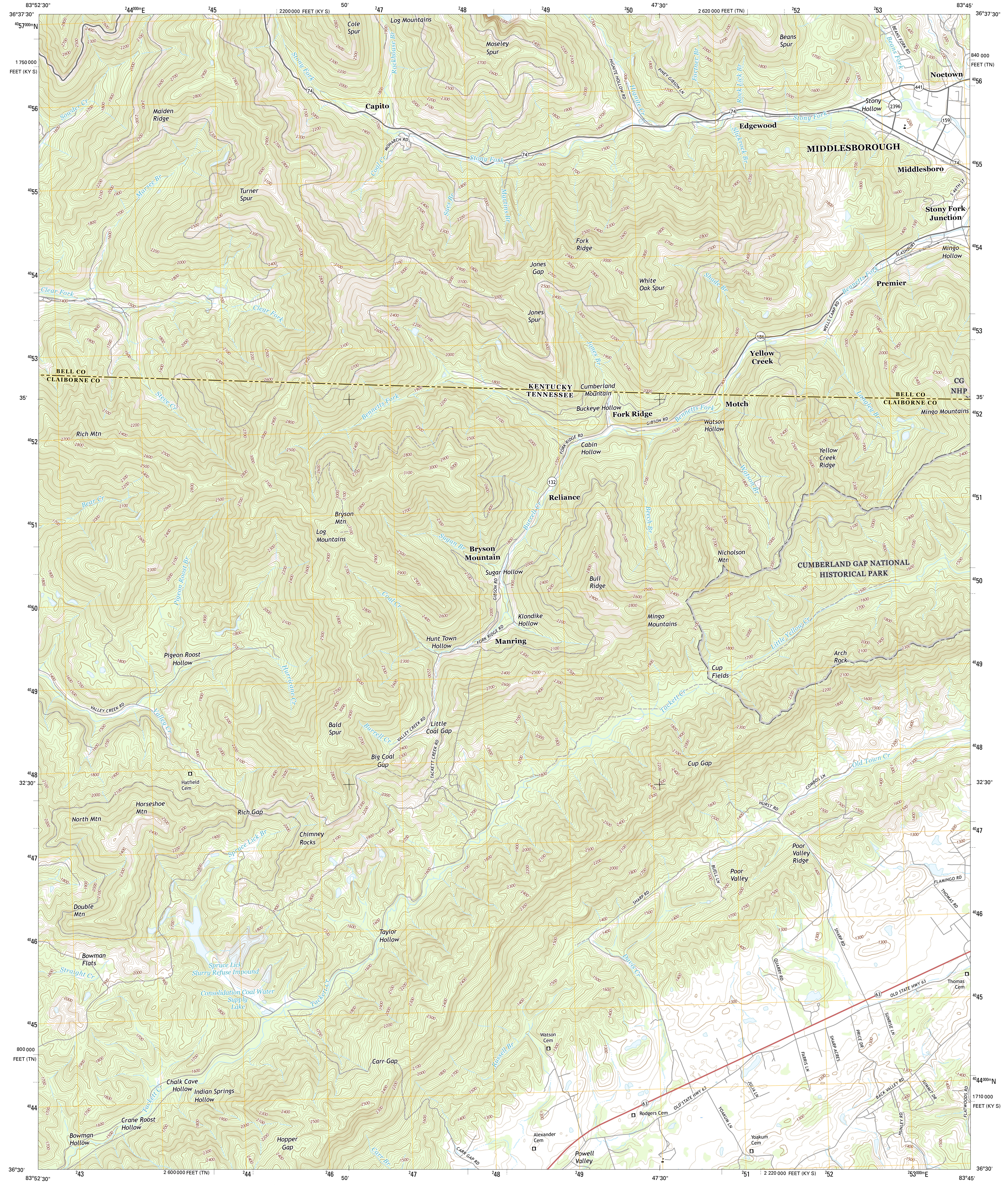
83°52'30"
36°37'30"
$^{2}44^{000m}$E
$^{2}45$
2 200 000 FEET (KY S)
50'
$^{2}47$
$^{2}48$
$^{2}49$
$^{2}50$
47'30"
2 620 000 FEET (TN)
$^{2}52$
$^{2}53$
83°45'
36°37'30"
$^{40}57^{000m}$N
1 750 000
FEET (KY S)
840 000
FEET (TN)
$^{40}56$
$^{40}55$
$^{40}54$
$^{40}53$
35'
$^{40}52$
$^{40}51$
$^{40}50$
$^{40}49$
$^{40}48$
32'30"
$^{40}47$
$^{40}46$
$^{40}45$
800 000
FEET (TN)
$^{40}44^{000m}$N
1 710 000
FEET (KY S)
$^{40}44$
36°30'
83°52'30"
$^{2}43$
2 600 000 FEET (TN)
$^{2}44$
$^{2}46$
50'
$^{2}47$
$^{2}48$
$^{2}49$
47'30"
$^{2}51$
2 220 000 FEET (KY S)
$^{2}52$
$^{2}53^{000m}$E
83°45'
36°30'
Cole Spur
Log Mountains
Moseley Spur
Beans Spur
Beans Fork
BEANS FORK RD
Noetown
441
Stony Fork
Rockhouse Br
HIGNITE HOLLOW RD
Hignite Cr
PINEY GIBSON LN
Fortner Br
Rock Lick Br
Sowder Cr
Maiden Ridge
Capito
74
MONARCH RD
Coal Cr
Stony Fork
Edgewood
Stony Hollow
2396
159
Slickrock Br
MIDDLESBOROUGH
Middlesboro
Marsee Br
Turner Spur
Sues Br
Martins Br
S 46TH ST
Stony Fork Junction
Fork Ridge
Jones Gap
White Oak Spur
Shade Br
SLASHBURY
Mingo Hollow
Clear Fork
Clear Fork
Jones Spur
Bennetts Fork
Premier
WELLS CAMP RD
186
Yellow Creek
Jones Br
BELL CO
CLAIBORNE CO
KENTUCKY
TENNESSEE
Cumberland Mountain
Steve Cr
Bennetts Fork
Buckeye Hollow
Fork Ridge
GIBSON RD
Motch
Watson Hollow
Langley Br
BELL CO
CLAIBORNE CO
CG NHP
Mingo Mountains
Rich Mtn
FORK RIDGE RD
Cabin Hollow
Yellow Creek Ridge
Watson Br
132
Reliance
Burrell Cr
Beech Br
Bear Cr
Bryson Mtn
Log Mountains
Sugan Br
Bryson Mountain
Nicholson Mtn
Sugar Hollow
GIBSON RD
Bull Ridge
CUMBERLAND GAP NATIONAL HISTORICAL PARK
Pigeon Roost Br
Coal Cr
Klondike Hollow
Mingo Mountains
Hunt Town Hollow
FORK RIDGE RD
Manring
Little Yellow Cr
Arch Rock
Pigeon Roost Hollow
Hurricane Cr
Cup Fields
VALLEY CREEK RD
Valley Cr
Tackett Cr
Bald Spur
Burrell Cr
VALLEY CREEK RD
Little Coal Gap
TACKETT CREEK RD
Big Coal Gap
Cup Gap
Old Town Cr
Hatfield Cem
COMBOS LN
Horseshoe Mtn
North Mtn
Rich Gap
HURST RD
Chimney Rocks
Spruce Lick Br
Poor Valley Ridge
BUELL LN
Poor Valley
FLAMINGO RD
THOMAS RD
SHARP RD
Double Mtn
Taylor Hollow
SHARP RD
QUARRY RD
Bowman Flats
Straight Cr
Spruce Lick Slurry Refuse Impound
Davis Cr
Consolidation Coal Water Supply Lake
Tackett Cr
63
OLD STATE HWY 63
Thomas Cem
SUNRISE LN
PRICE DR
SHARP ACRES
FARRIS LN
Watson Cem
Russell Br
Carr Gap
JULIA LN
BACK VALLEY RD
SUMMIT DR
Chalk Cave Hollow
Indian Springs Hollow
Tackett Cr
FLATWOODS RD
Crane Roost Hollow
Rodgers Cem
OLD STATE HWY 63
YOAKUM LN
HUNLEY RD
Bowman Hollow
Hopper Gap
Alexander Cem
Carr Br
CARR GAP RD
Powell Valley
Yoakum Cem

Produced by the United States Geological Survey

North American Datum of 1983 (NAD83)
World Geodetic System of 1984 (WGS84). Projection and
1 000-meter grid: Universal Transverse Mercator, Zone 17S
10 000-foot ticks: Tennessee Coordinate System of 1983,
Kentucky Coordinate System of 1983 (south zone)

This map is not a legal document. Boundaries may be generalized for this map scale. Private lands within government reservations may not be shown. Obtain permission before entering private lands.

Imagery	NAIP, May 2014
Roads	U.S. Census Bureau, 2015 - 2016
Names	GNIS, 2016
Hydrography	National Hydrography Dataset, 2014
Contours	National Elevation Dataset, 2002
Boundaries	Multiple sources; see metadata file 1972 - 2016
Wetlands	FWS National Wetlands Inventory 1977 - 2014

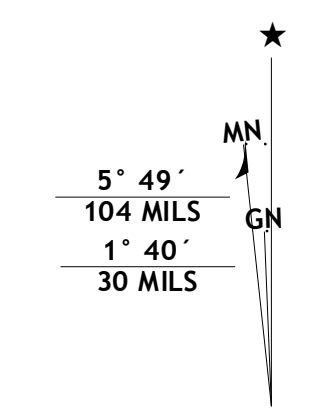
MN
GN
5° 49´
104 MILS
1° 40´
30 MILS

UTM GRID AND 2016 MAGNETIC NORTH DECLINATION AT CENTER OF SHEET

U.S. National Grid
100,000-m Square ID
KA
Grid Zone Designation
17S

SCALE 1:24 000

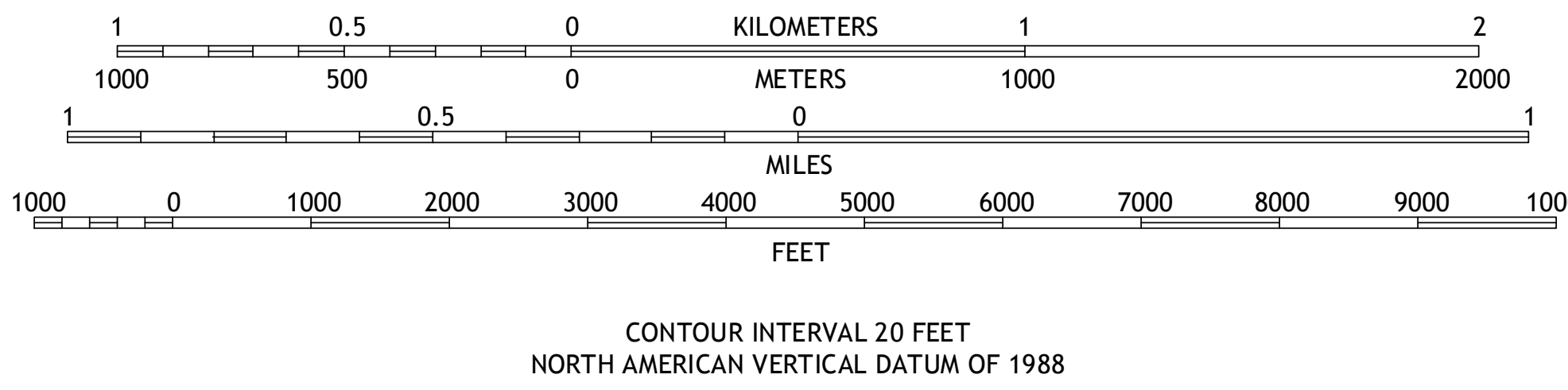
1
0.5
0
KILOMETERS
1
2
1000
500
0
METERS
1000
2000
1
0.5
0
1
MILES
1000
0
1000
2000
3000
4000
5000
6000
7000
8000
9000
10000
FEET

CONTOUR INTERVAL 20 FEET
NORTH AMERICAN VERTICAL DATUM OF 1988

This map was produced to conform with the
National Geospatial Program US Topo Product Standard, 2011.
A metadata file associated with this product is draft version 0.6.19

QUADRANGLE LOCATION

1	2	3
4		5
6	7	8

ADJOINING QUADRANGLES

1 Frakes
2 Kayjay
3 Middlesboro North
4 Eagan
5 Middlesboro South
6 Well Spring
7 Ausmus
8 Clouds

ROAD CLASSIFICATION

Expressway	Local Connector
Secondary Hwy	Local Road
Ramp	4WD
Interstate Route	US Route
State Route	

FORK RIDGE, TN-KY
2016

NSN. 7643016394288
NGA REF NO. USGSX24K15813