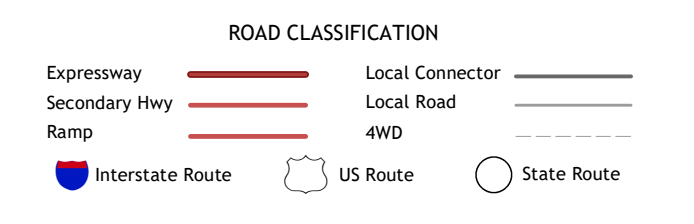
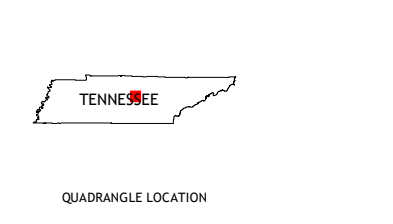
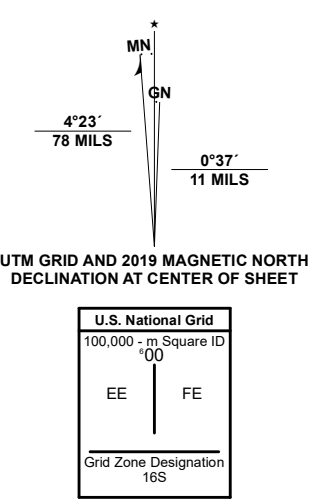


**Produced by the United States Geological Survey**  
North American Datum of 1983 (NAD83)  
World Geodetic System of 1984 (WGS84), Projection and  
1 000-meter grid/Universal Transverse Mercator, Zone 16S  
This map is not a legal document. Boundaries may be  
generalized for this map scale. Private lands within government  
reservations may not be shown. Obtain permission before  
entering private lands.  
Imagery.....N.A.I.P., June 2016 - October 2016  
Roads.....U.S. Census Bureau, 2016  
Names.....GNIS, 1980-2022  
Hydrography.....National Hydrography Dataset, 2018  
Contours.....National Elevation Dataset, 2000  
Boundaries.....Multiple sources; see metadata file  
Wetlands.....FWS National Wetlands Inventory 1980 - 1981



1	2	3
4	5	6
7	8	

ADJOINING QUADRANGLES

**GASSAWAY, TN**  
2022

