

Produced by the United States Geological Survey North American Datum of 1983 (NAD83) World Geodetic System of 1984 (WGS84) Projection and 1 000 meter grid/Universal Transverse Mercator, Zone 17S

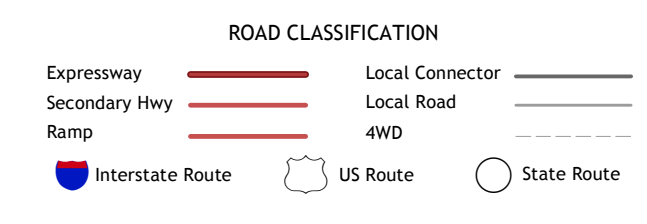
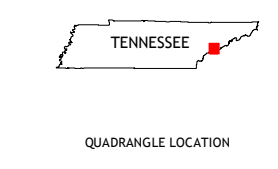
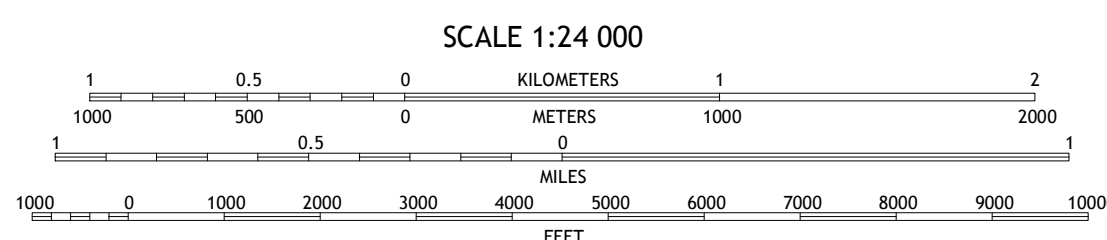
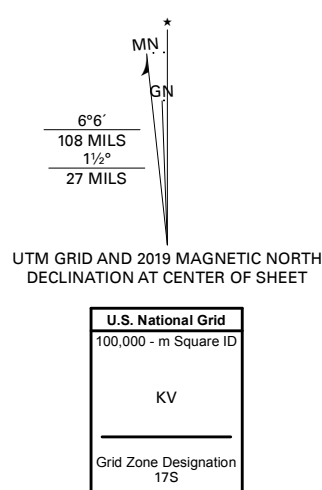


Table with 3 columns and 3 rows showing adjacent quadrangles and their numbers.

