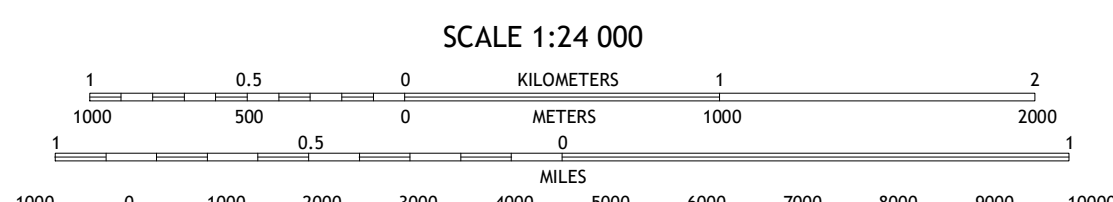
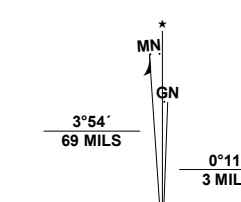



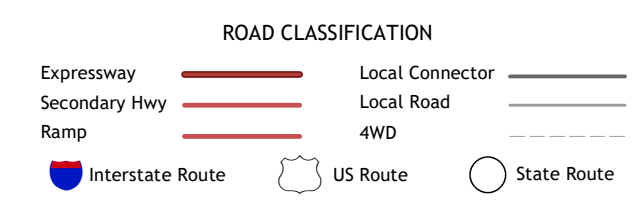
Produced by the United States Geological Survey

North American Datum of 1983 (NAD83) World Geodetic System of 1984 (WGS84) Projection and 1 000-meter grid/Universal Transverse Mercator, Zone 16S This map is not a legal document. Boundaries may be generalized for this map scale. Private lands within government reservations may not be shown. Obtain permission before entering private lands.

Imagery: NAIP, June 2016 - October 2016 Roads: U.S. Census Bureau, 2016 2019 Names: GNS, 1980 2002 Hydrography: National Hydrography Dataset, 2002 - 2018 Contours: National Elevation Dataset, 2019 Boundaries: Multiple sources; see metadata file 2019 - 2021 Wetlands: FWS National Wetlands Inventory 1980 - 1981



QUADRANGLE LOCATION table with 8 cells and 8 numbered locations: 1 Greenbrier, 2 White House, 3 Cottontown, 4 Whites Creek, 5 Hendersonville, 6 Nashville West, 7 Nashville East, 8 Hermitage



CONTOUR INTERVAL 20 FEET NORTH AMERICAN VERTICAL DATUM OF 1988 This map was produced to conform with the National Geospatial Program US Topo Product Standard.

