

Produced by the United States Geological Survey
North American Datum of 1983 (NAD83)
World Geodetic System of 1984 (WGS84)
Projection and 10 000-meter grid: Universal Transverse Mercator, Zone 16S
10 000-foot ticks: Tennessee Coordinate System of 1983

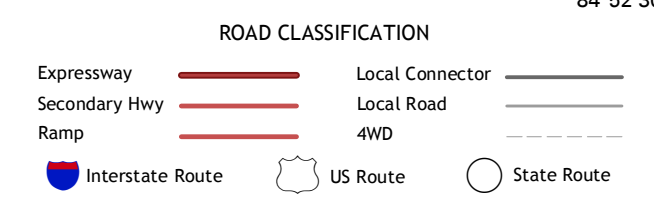
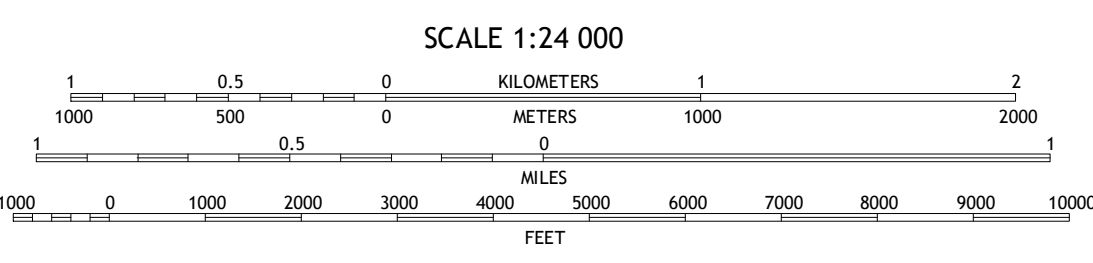
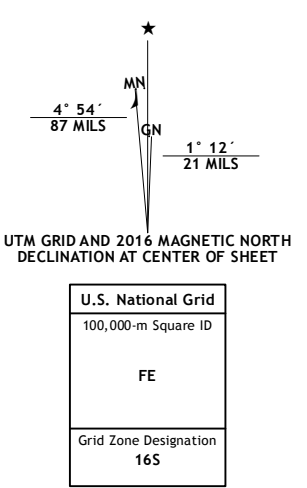


Table with 3 columns and 3 rows for adjoining quadrangles.

- 1 Crossville
2 Dorton
3 Ozono
4 Vandever
5 Roddy
6 Melvine
7 Pennine
8 Spring City

