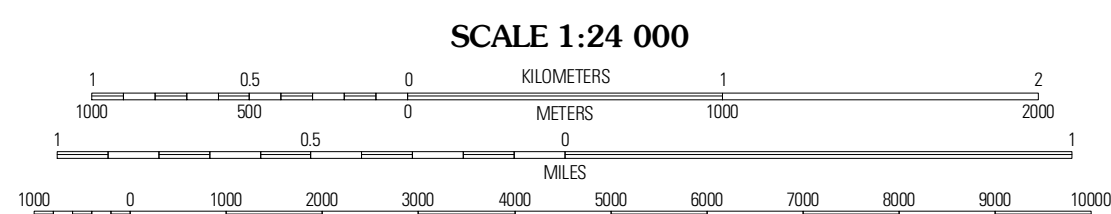
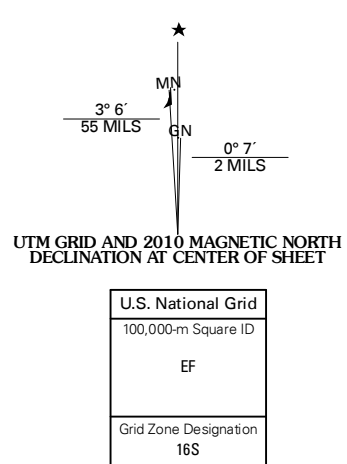


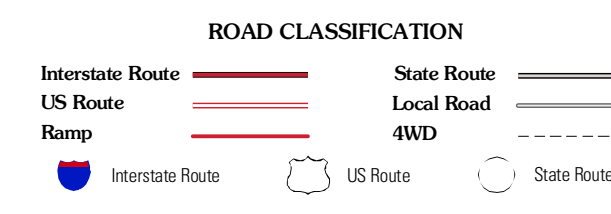
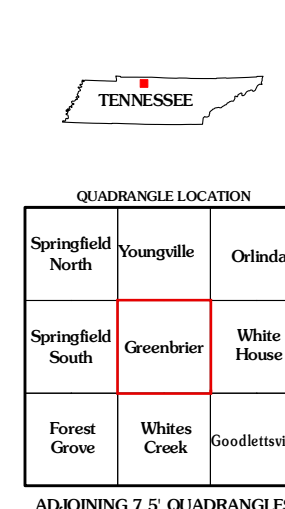


Produced by the United States Geological Survey  
North American Datum of 1983 (NAD83)  
US Census Bureau TIGER data  
with limited USGS updates, 2008  
Names, 2008  
Hydrography, National Hydrography Dataset, 2008  
Contours, National Elevation Dataset, 2001



CONTOUR INTERVAL 20 FEET

This map was produced to conform with version 0.5.10 of the  
draft USGS Standards for 7.5-Minute Quadrangle Maps.  
A metadata file associated with this product is also draft version 0.5.10



**GREENBRIER, TN**  
2010